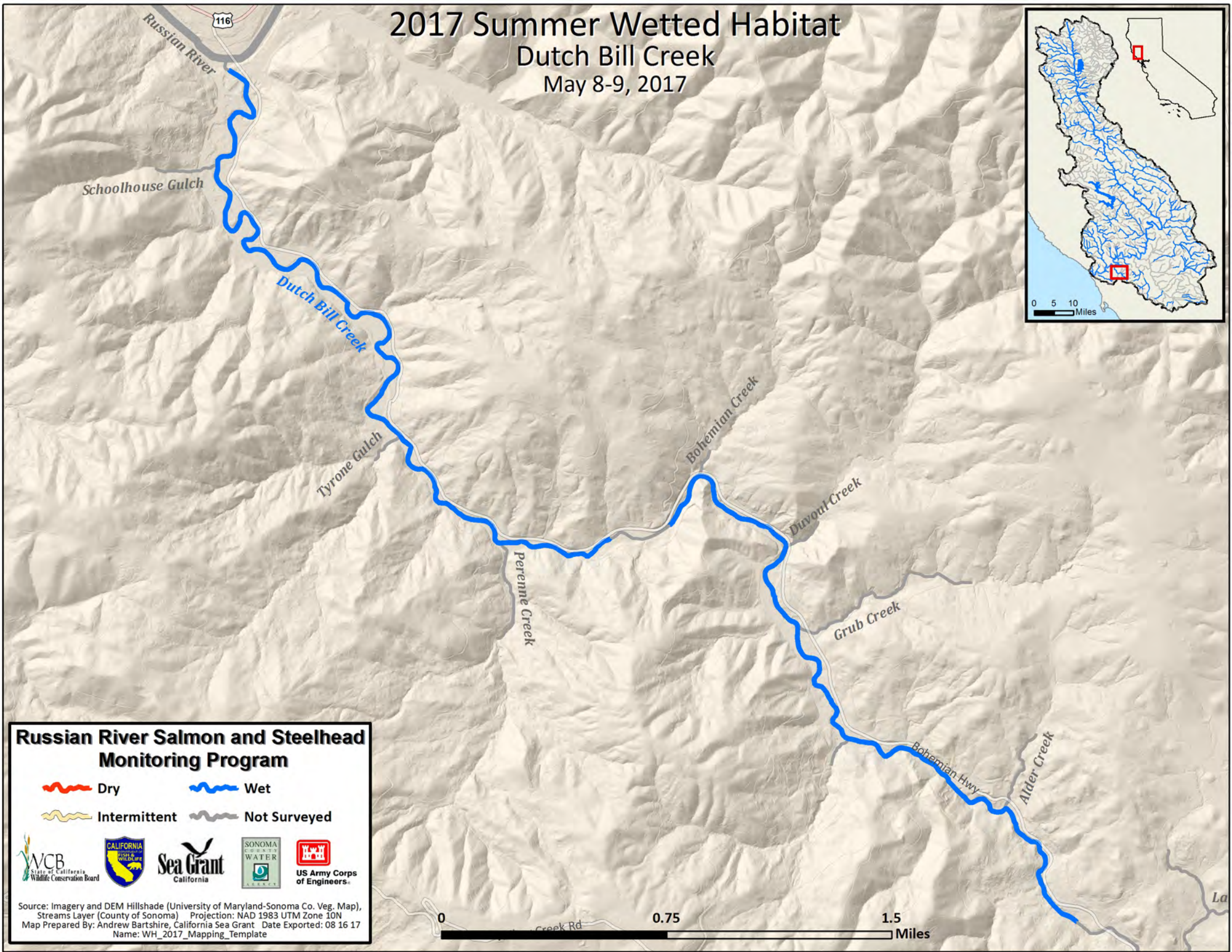


2017 Summer Wetted Habitat Dutch Bill Creek May 8-9, 2017

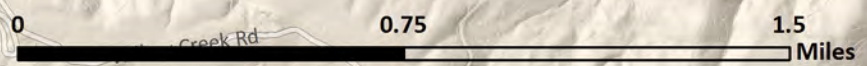


Russian River Salmon and Steelhead Monitoring Program

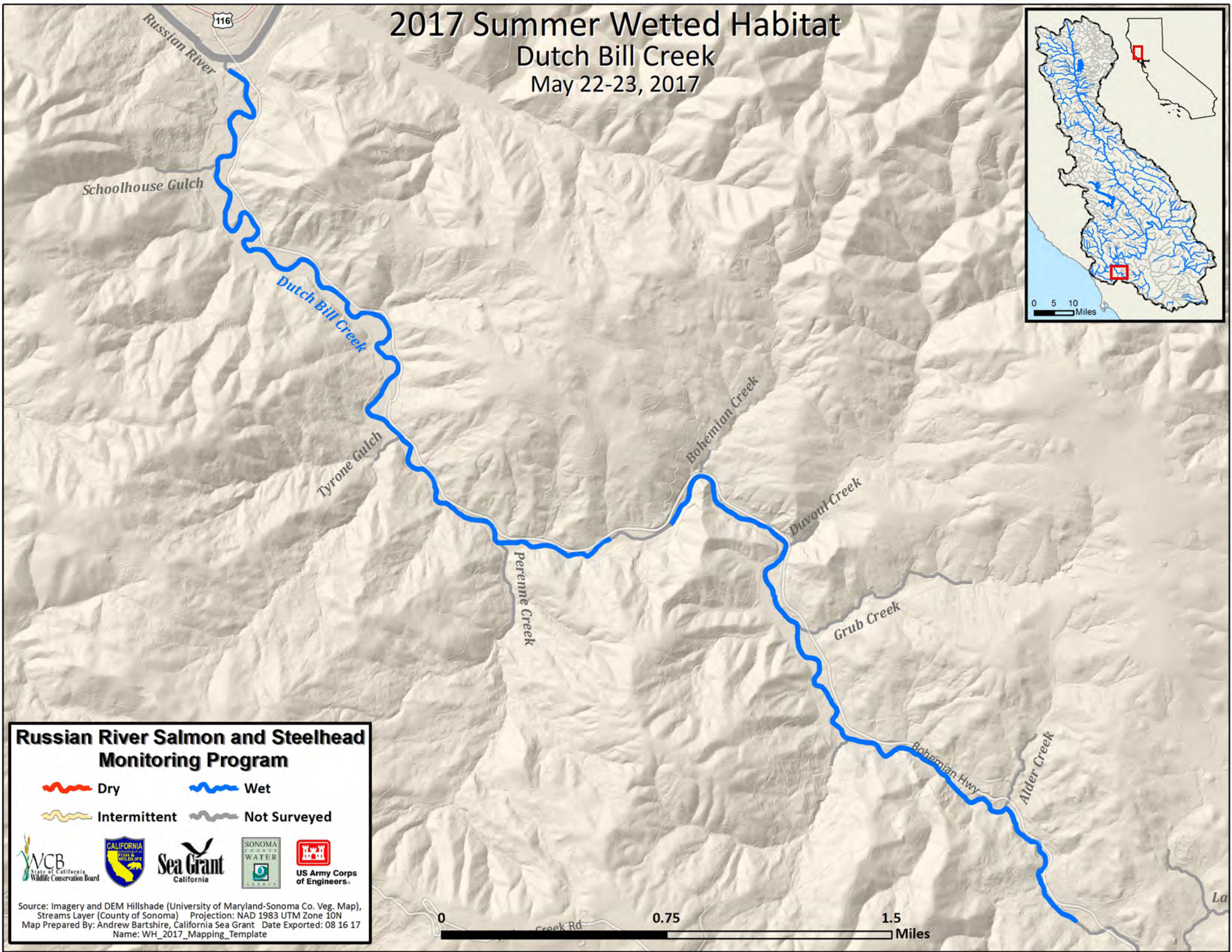
- Dry
- Wet
- Intermittent
- Not Surveyed



Source: Imagery and DEM Hillshade (University of Maryland-Sonoma Co. Veg. Map),
Streams Layer (County of Sonoma) Projection: NAD 1983 UTM Zone 10N
Map Prepared By: Andrew Bartshire, California Sea Grant Date Exported: 08 16 17
Name: WH_2017_Mapping_Template



2017 Summer Wetted Habitat Dutch Bill Creek May 22-23, 2017

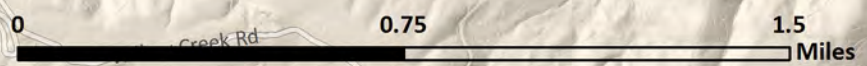


Russian River Salmon and Steelhead Monitoring Program

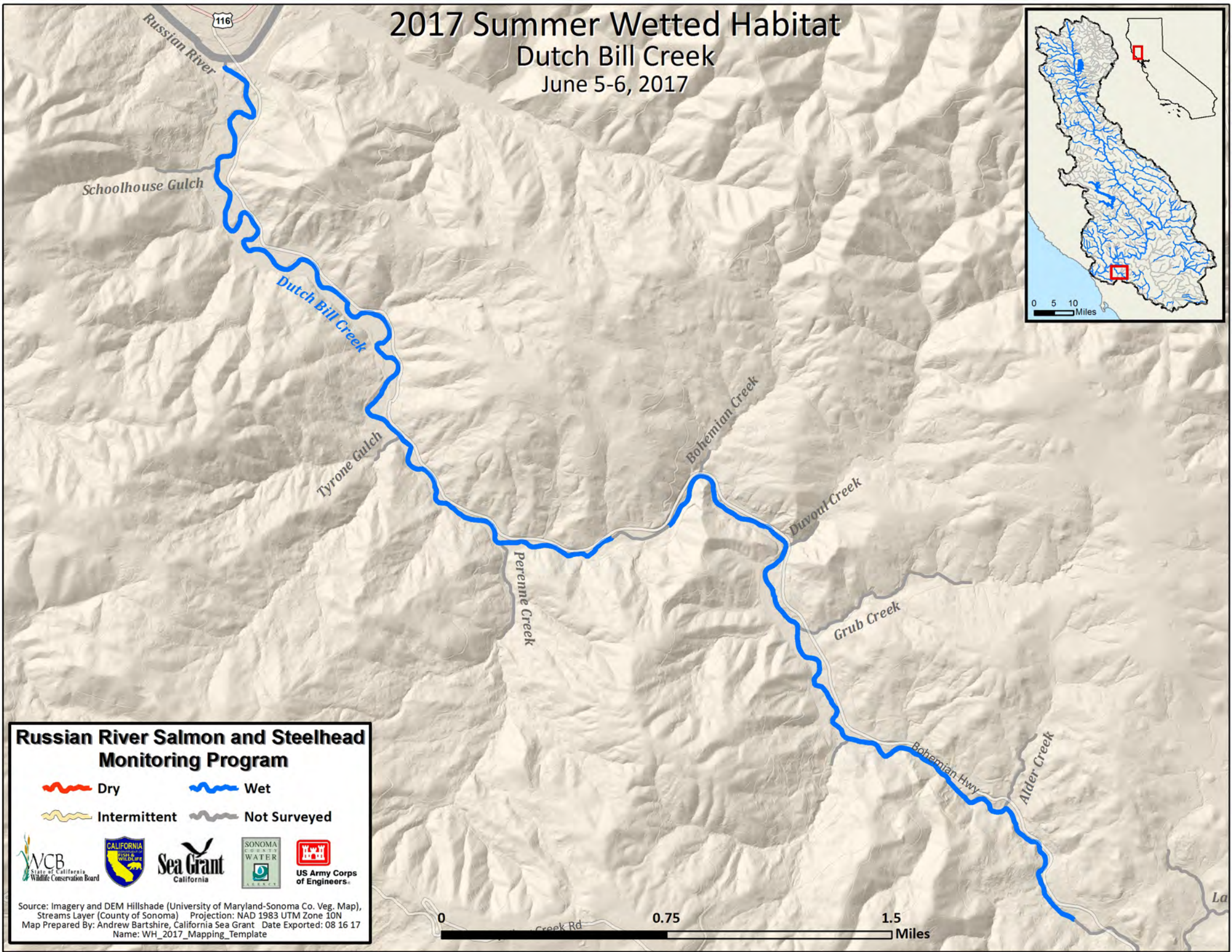
- Dry
- Wet
- Intermittent
- Not Surveyed



Source: Imagery and DEM Hillshade (University of Maryland-Sonoma Co. Veg. Map), Streams Layer (County of Sonoma) Projection: NAD 1983 UTM Zone 10N
 Map Prepared By: Andrew Bartshire, California Sea Grant Date Exported: 08 16 17
 Name: WH_2017_Mapping_Template



2017 Summer Wetted Habitat Dutch Bill Creek June 5-6, 2017

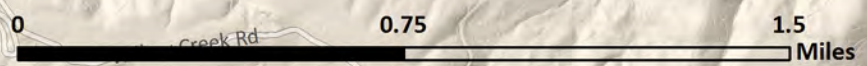


Russian River Salmon and Steelhead Monitoring Program

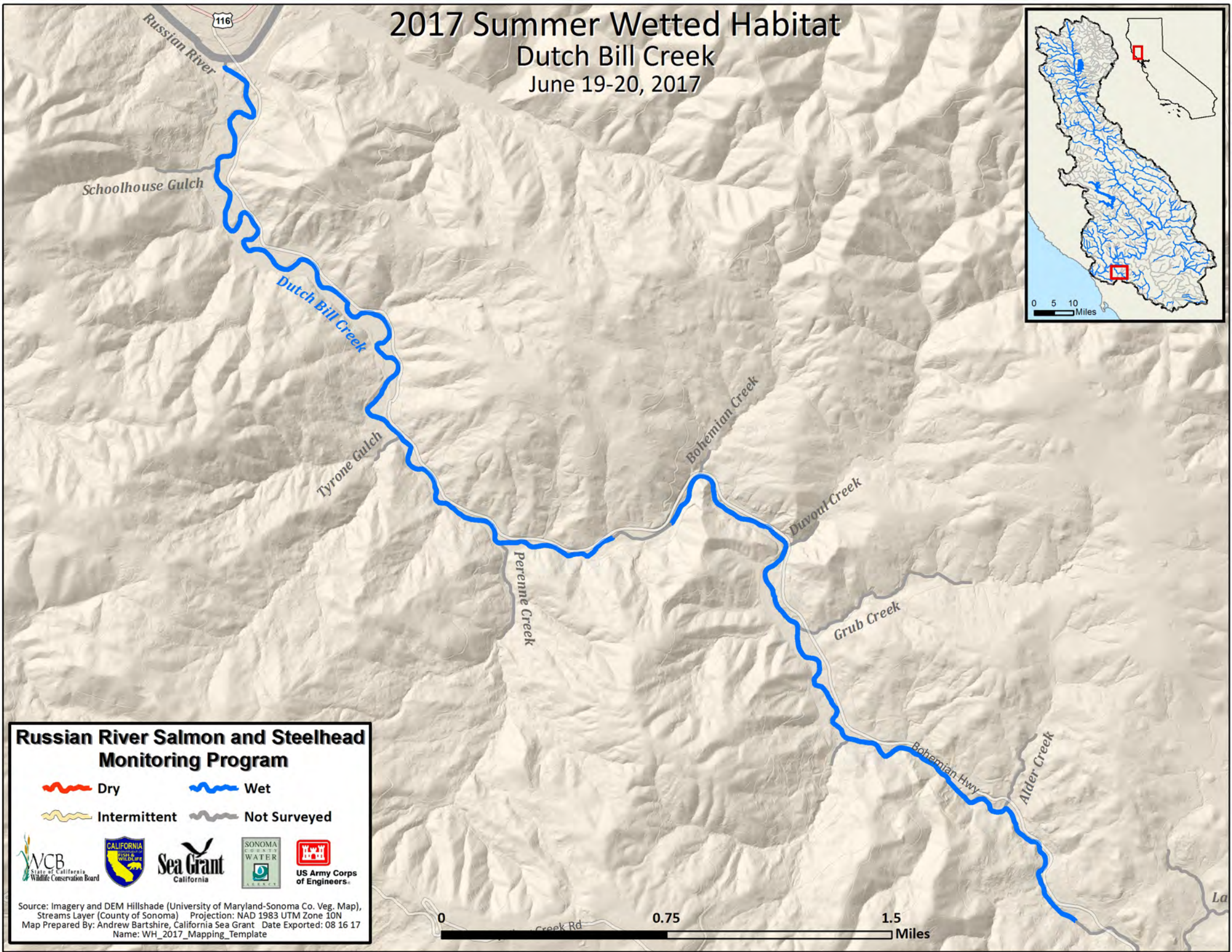
-  Dry
-  Wet
-  Intermittent
-  Not Surveyed



Source: Imagery and DEM Hillshade (University of Maryland-Sonoma Co. Veg. Map), Streams Layer (County of Sonoma) Projection: NAD 1983 UTM Zone 10N
 Map Prepared By: Andrew Bartshire, California Sea Grant Date Exported: 08 16 17
 Name: WH_2017_Mapping_Template



2017 Summer Wetted Habitat Dutch Bill Creek June 19-20, 2017

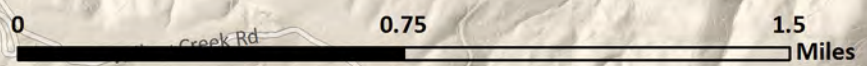


Russian River Salmon and Steelhead Monitoring Program

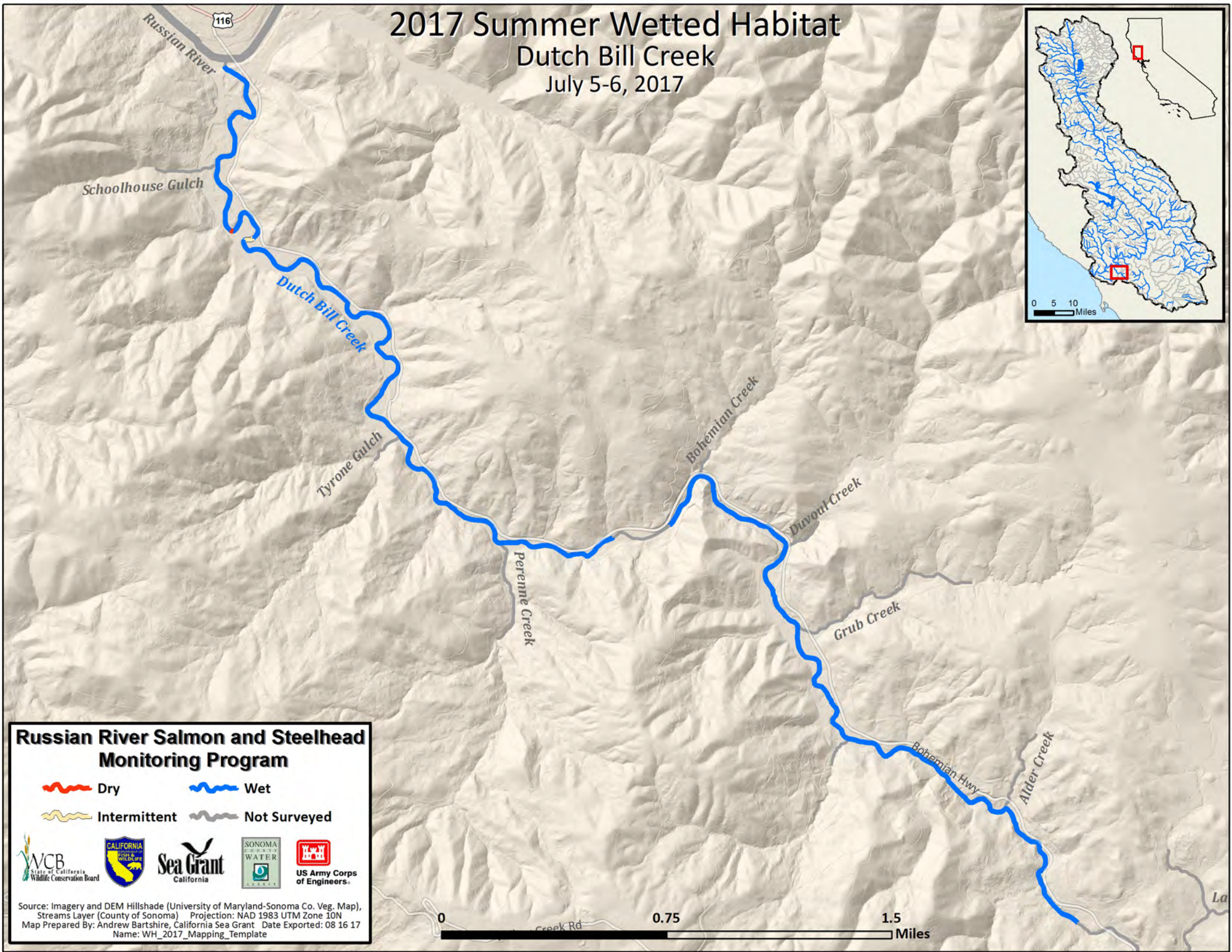
-  Dry
-  Wet
-  Intermittent
-  Not Surveyed



Source: Imagery and DEM Hillshade (University of Maryland-Sonoma Co. Veg. Map), Streams Layer (County of Sonoma) Projection: NAD 1983 UTM Zone 10N
 Map Prepared By: Andrew Bartshire, California Sea Grant Date Exported: 08 16 17
 Name: WH_2017_Mapping_Template



2017 Summer Wetted Habitat Dutch Bill Creek July 5-6, 2017



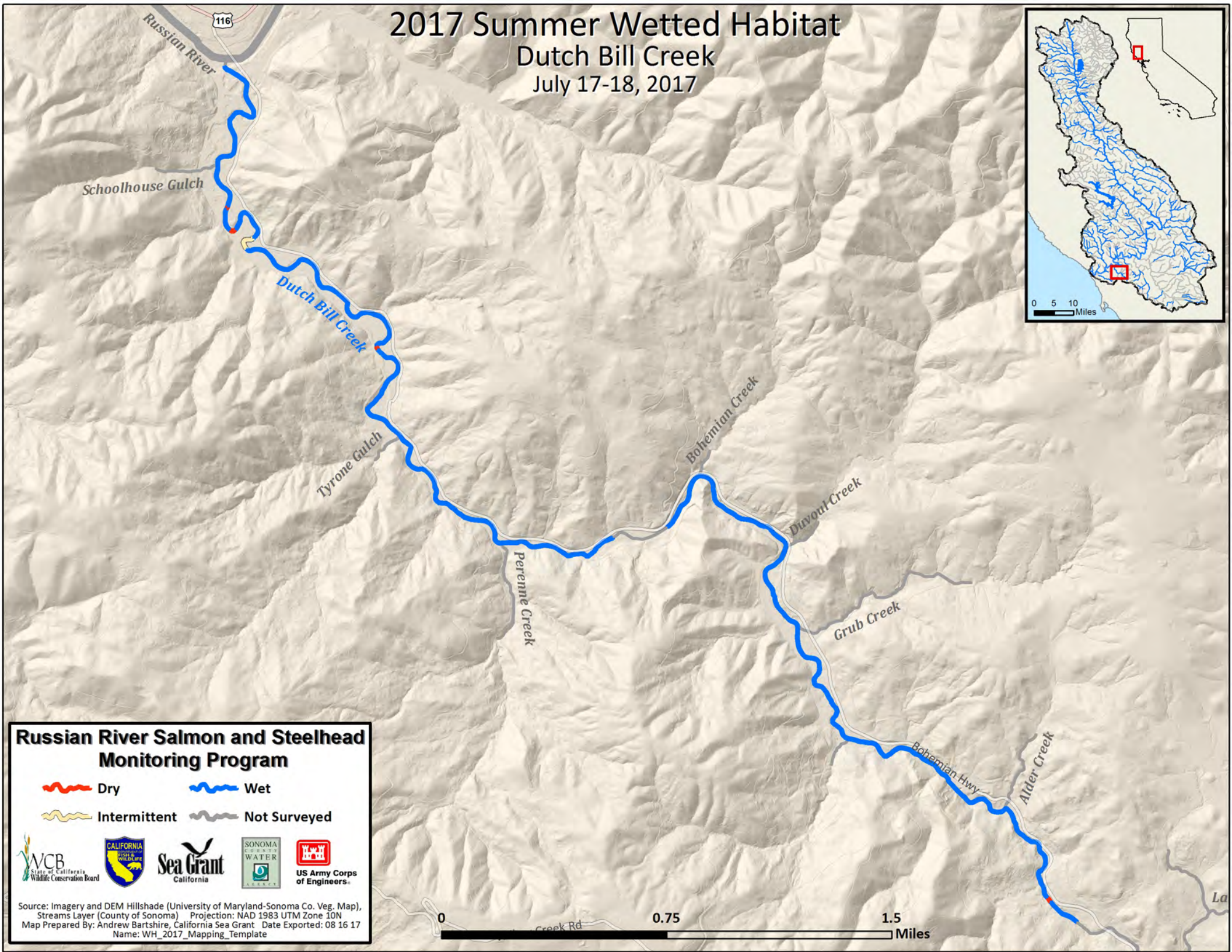
Russian River Salmon and Steelhead Monitoring Program

- Dry
- Wet
- Intermittent
- Not Surveyed



Source: Imagery and DEM Hillshade (University of Maryland-Sonoma Co. Veg. Map),
Streams Layer (County of Sonoma) Projection: NAD 1983 UTM Zone 10N
Map Prepared By: Andrew Bartshire, California Sea Grant Date Exported: 08 16 17
Name: WH_2017_Mapping_Template

2017 Summer Wetted Habitat Dutch Bill Creek July 17-18, 2017

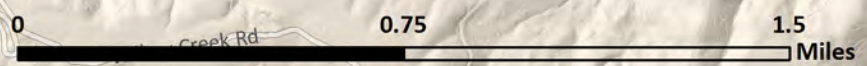


Russian River Salmon and Steelhead Monitoring Program

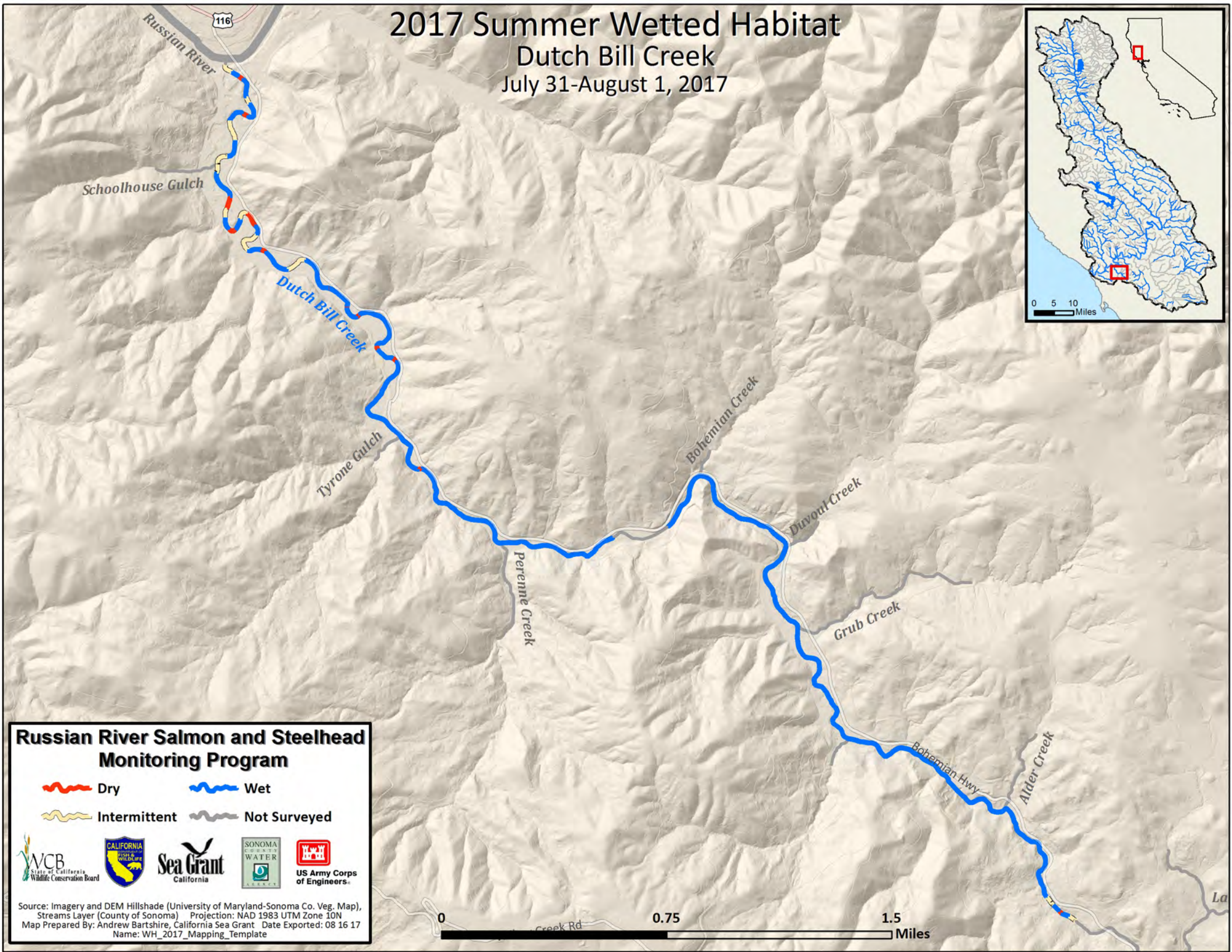
- Dry
- Wet
- Intermittent
- Not Surveyed



Source: Imagery and DEM Hillshade (University of Maryland-Sonoma Co. Veg. Map), Streams Layer (County of Sonoma) Projection: NAD 1983 UTM Zone 10N
 Map Prepared By: Andrew Bartshire, California Sea Grant Date Exported: 08 16 17
 Name: WH_2017_Mapping_Template



2017 Summer Wetted Habitat Dutch Bill Creek July 31-August 1, 2017

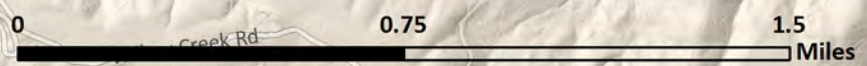


Russian River Salmon and Steelhead Monitoring Program

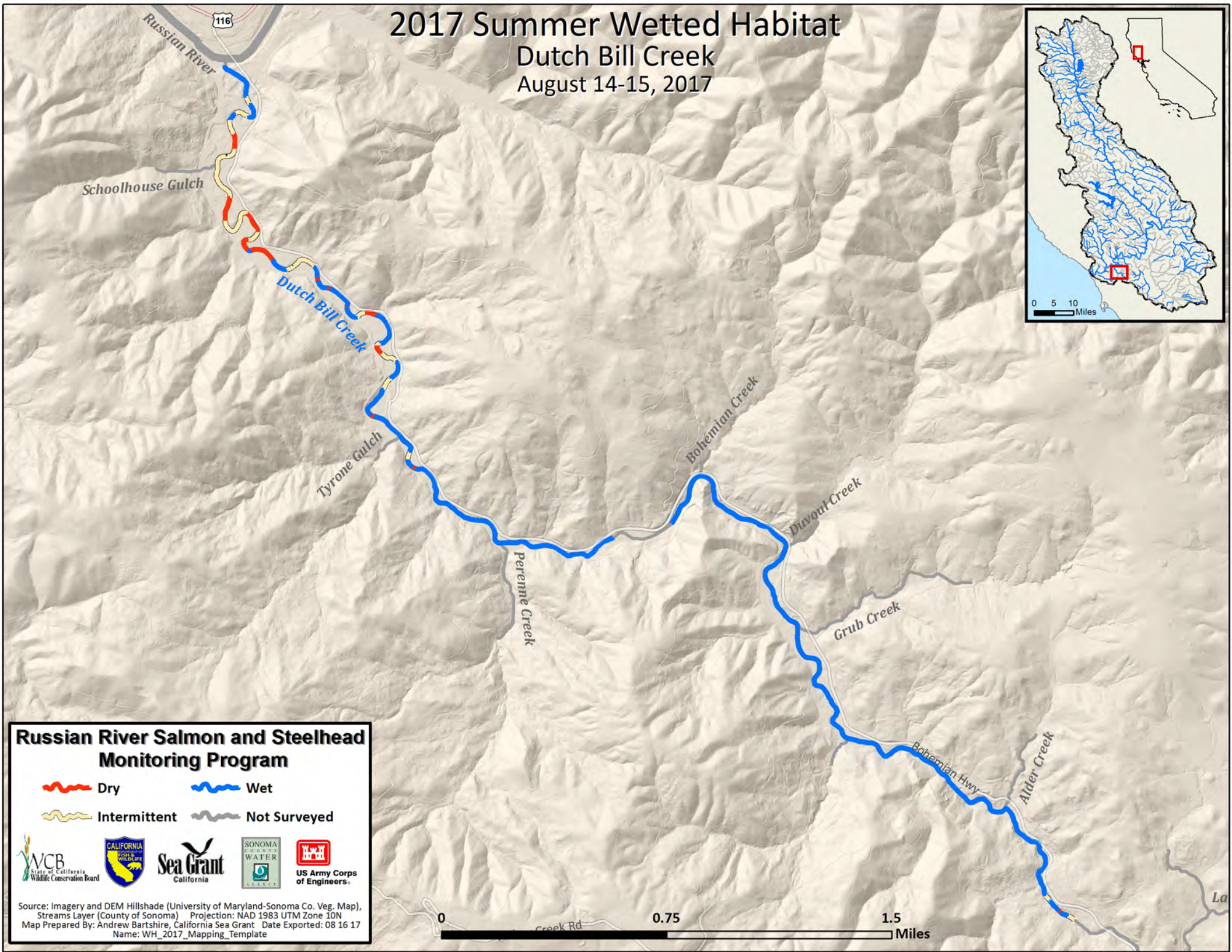
-  Dry
-  Wet
-  Intermittent
-  Not Surveyed



Source: Imagery and DEM Hillshade (University of Maryland-Sonoma Co. Veg. Map), Streams Layer (County of Sonoma) Projection: NAD 1983 UTM Zone 10N
 Map Prepared By: Andrew Bartshire, California Sea Grant Date Exported: 08 16 17
 Name: WH_2017_Mapping_Template



2017 Summer Wetted Habitat Dutch Bill Creek August 14-15, 2017

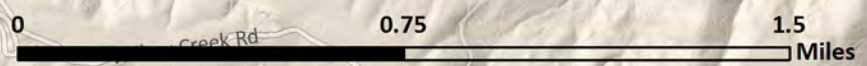


Russian River Salmon and Steelhead Monitoring Program

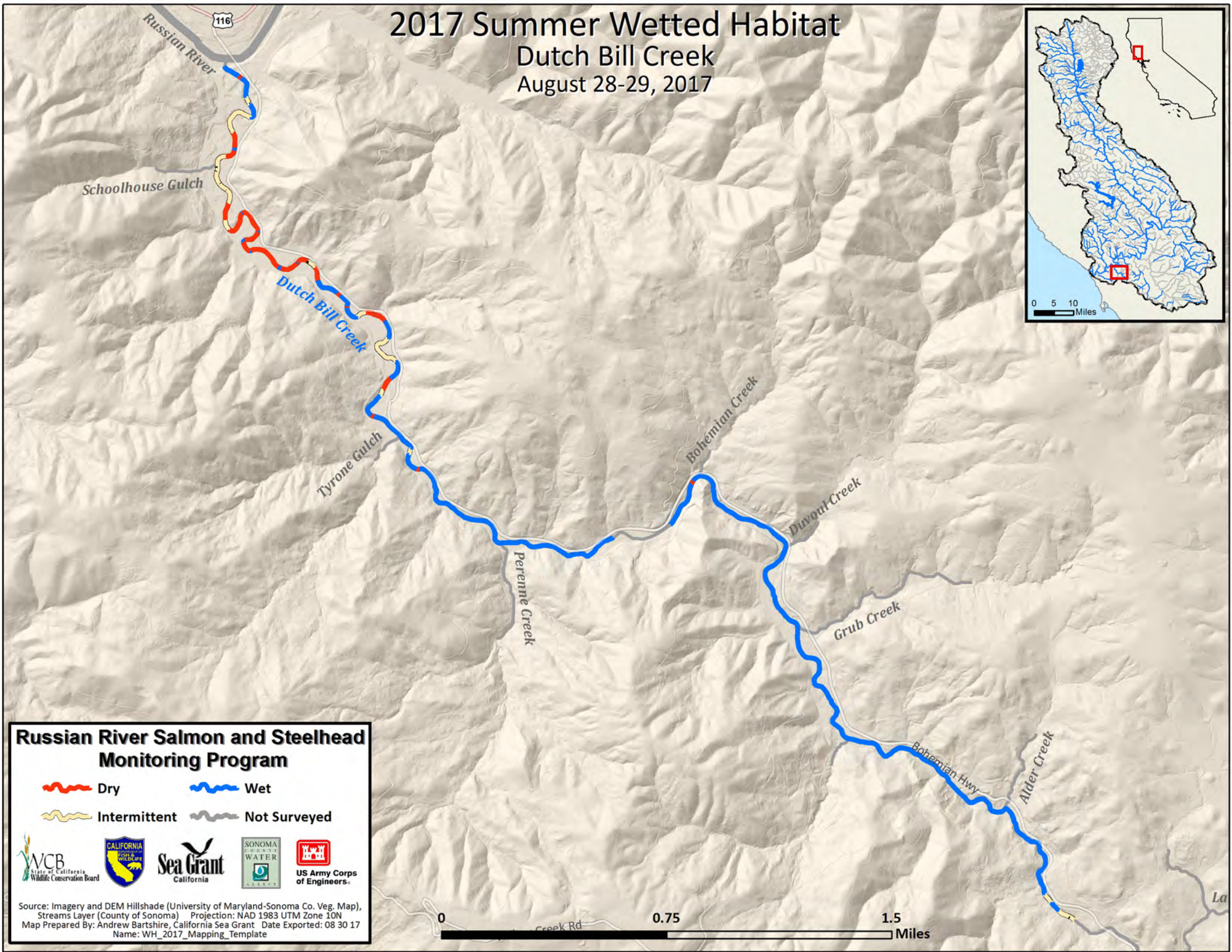
-  Dry
-  Wet
-  Intermittent
-  Not Surveyed



Source: Imagery and DEM Hillshade (University of Maryland-Sonoma Co. Veg. Map), Streams Layer (County of Sonoma) Projection: NAD 1983 UTM Zone 10N
 Map Prepared By: Andrew Bartshire, California Sea Grant Date Exported: 08 16 17
 Name: WH_2017_Mapping_Template



2017 Summer Wetted Habitat Dutch Bill Creek August 28-29, 2017

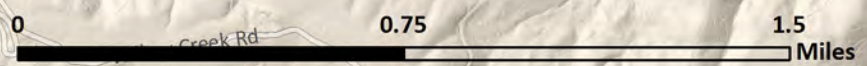


Russian River Salmon and Steelhead Monitoring Program

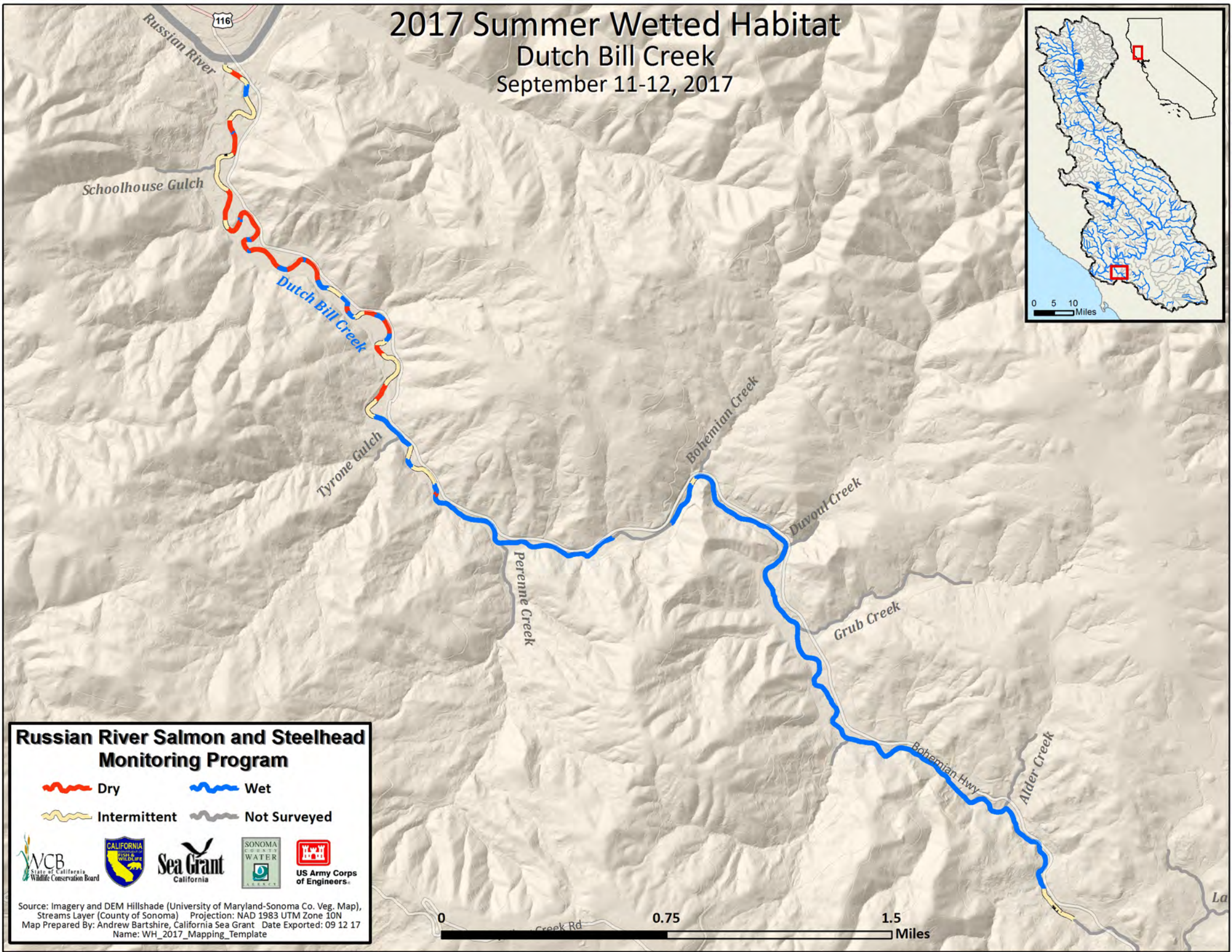
- Dry
- Wet
- Intermittent
- Not Surveyed



Source: Imagery and DEM Hillshade (University of Maryland-Sonoma Co. Veg. Map),
Streams Layer (County of Sonoma) Projection: NAD 1983 UTM Zone 10N
Map Prepared By: Andrew Bartshire, California Sea Grant Date Exported: 08 30 17
Name: WH_2017_Mapping_Template



2017 Summer Wetted Habitat Dutch Bill Creek September 11-12, 2017

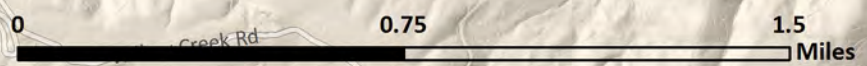


Russian River Salmon and Steelhead Monitoring Program

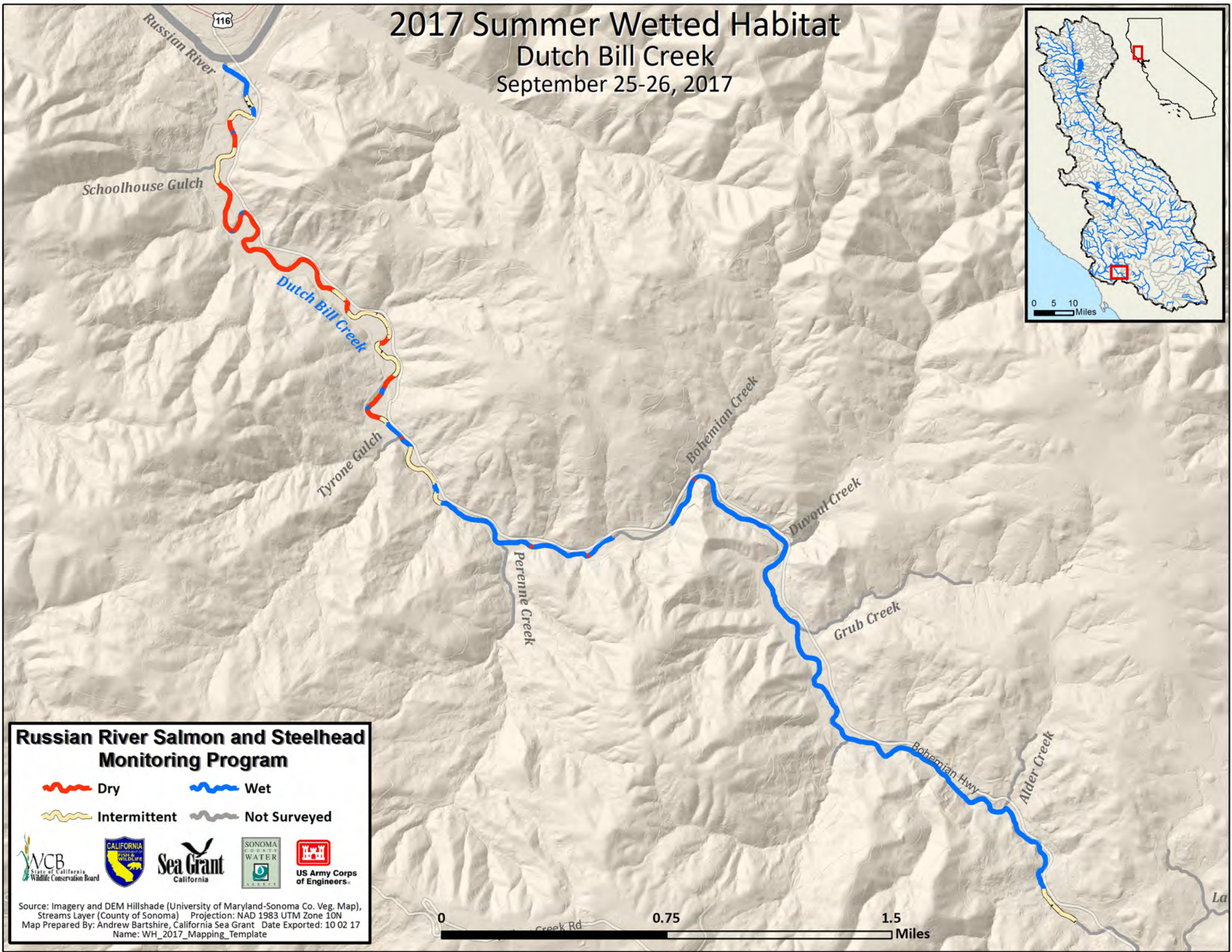
-  Dry
-  Wet
-  Intermittent
-  Not Surveyed



Source: Imagery and DEM Hillshade (University of Maryland-Sonoma Co. Veg. Map), Streams Layer (County of Sonoma) Projection: NAD 1983 UTM Zone 10N
 Map Prepared By: Andrew Bartshire, California Sea Grant Date Exported: 09 12 17
 Name: WH_2017_Mapping_Template



2017 Summer Wetted Habitat Dutch Bill Creek September 25-26, 2017

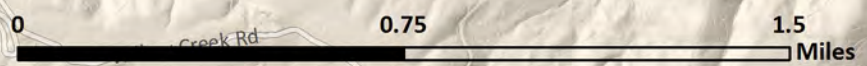


Russian River Salmon and Steelhead Monitoring Program

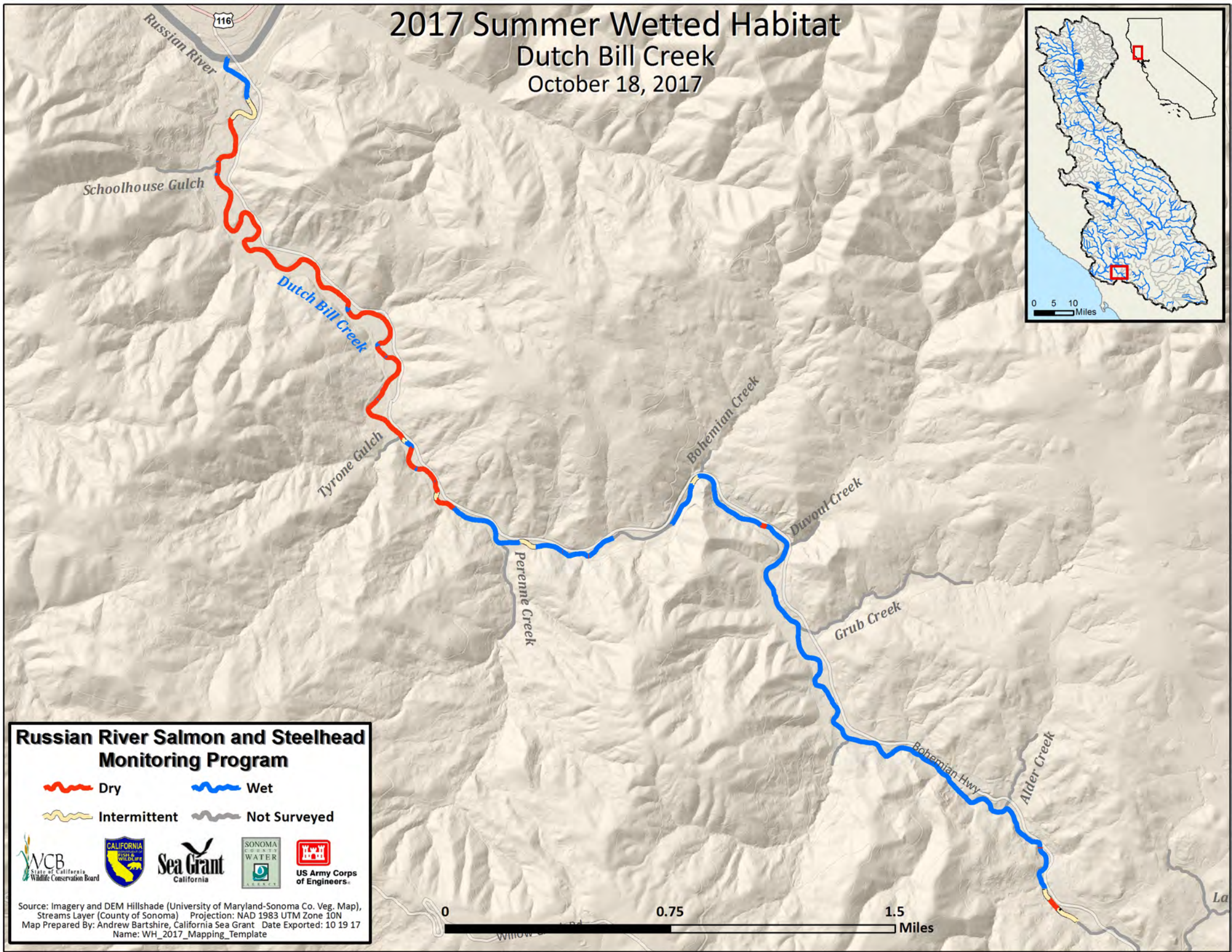
- Dry
- Wet
- Intermittent
- Not Surveyed



Source: Imagery and DEM Hillshade (University of Maryland-Sonoma Co. Veg. Map),
Streams Layer (County of Sonoma) Projection: NAD 1983 UTM Zone 10N
Map Prepared By: Andrew Bartshire, California Sea Grant Date Exported: 10/02/17
Name: WH_2017_Mapping_Template



2017 Summer Wetted Habitat Dutch Bill Creek October 18, 2017

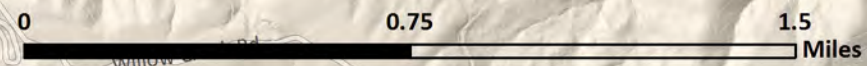


Russian River Salmon and Steelhead Monitoring Program

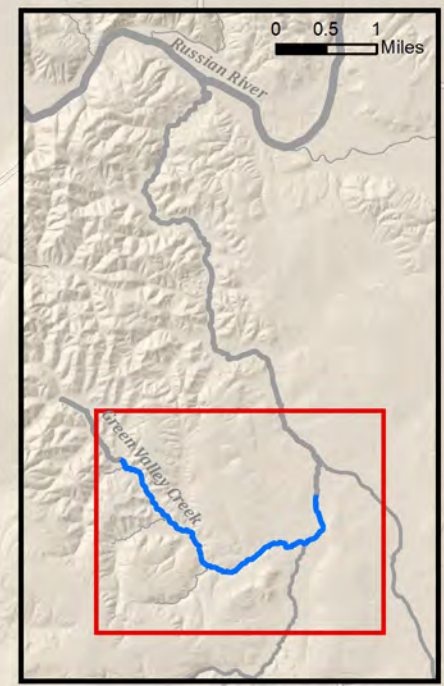
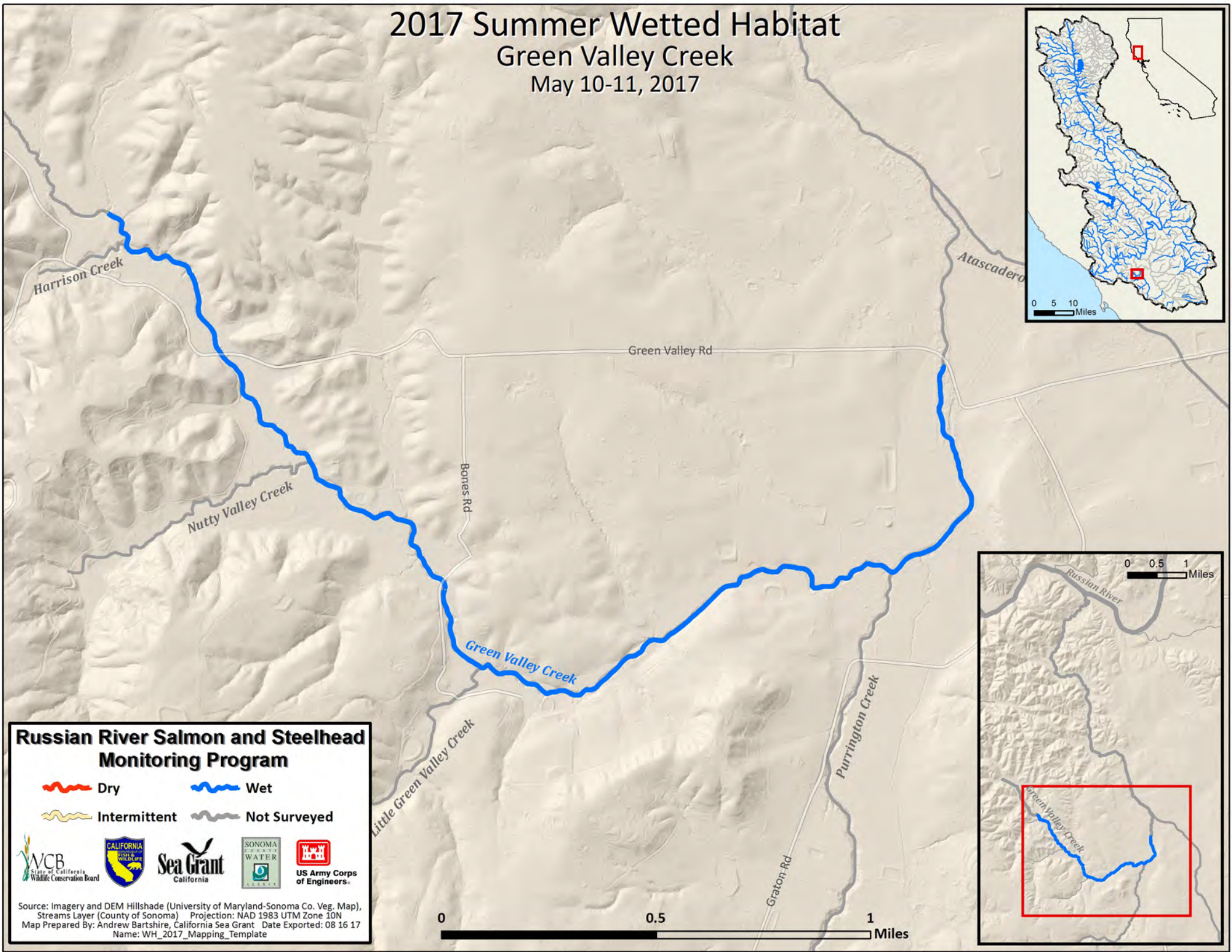
-  Dry
-  Wet
-  Intermittent
-  Not Surveyed



Source: Imagery and DEM Hillshade (University of Maryland-Sonoma Co. Veg. Map),
Streams Layer (County of Sonoma) Projection: NAD 1983 UTM Zone 10N
Map Prepared By: Andrew Bartshire, California Sea Grant Date Exported: 10/19/17
Name: WH_2017_Mapping_Template



2017 Summer Wetted Habitat Green Valley Creek May 10-11, 2017



Russian River Salmon and Steelhead Monitoring Program


~~~~~ Dry      ~~~~~ Wet  
~~~~~ Intermittent      ~~~~~ Not Surveyed



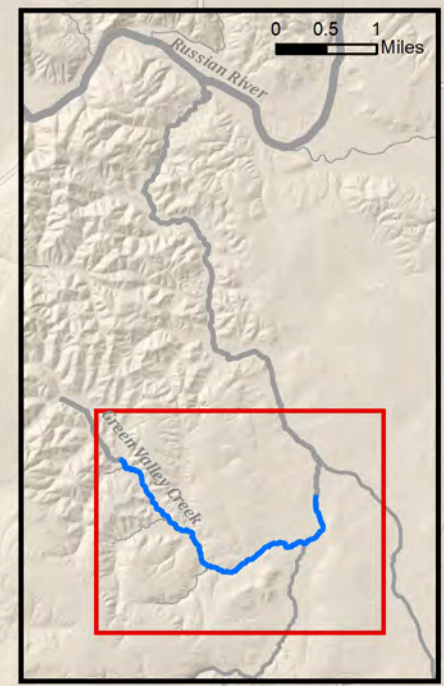
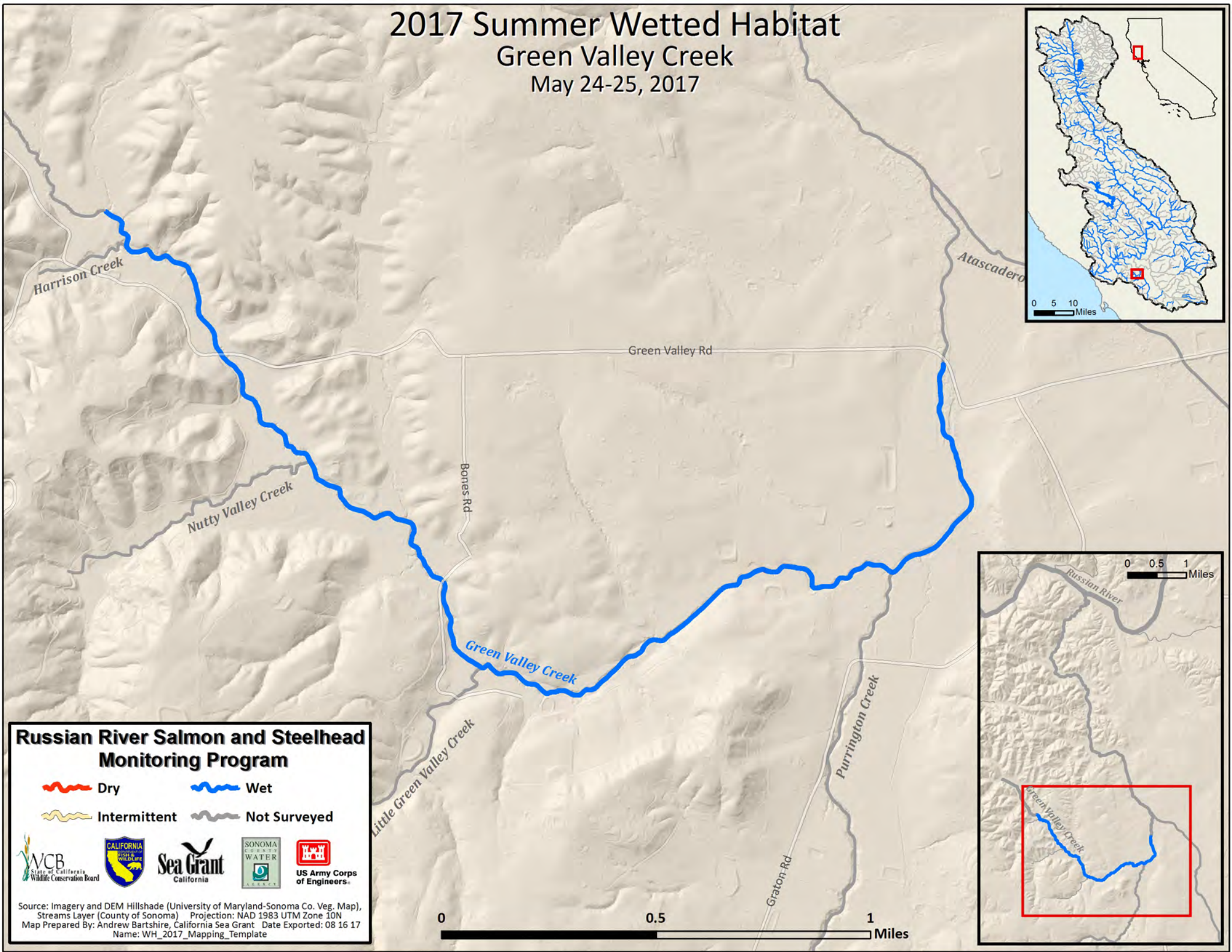




Source: Imagery and DEM Hillshade (University of Maryland-Sonoma Co. Veg. Map),
 Streams Layer (County of Sonoma) Projection: NAD 1983 UTM Zone 10N
 Map Prepared By: Andrew Bartshire, California Sea Grant Date Exported: 08 16 17
 Name: WH_2017_Mapping_Template



2017 Summer Wetted Habitat Green Valley Creek May 24-25, 2017



Russian River Salmon and Steelhead Monitoring Program


~~~~~ Dry      ~~~~~ Wet  
~~~~~ Intermittent      ~~~~~ Not Surveyed



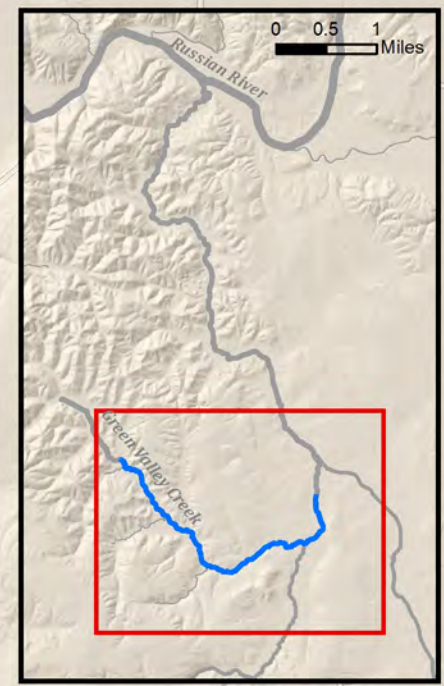
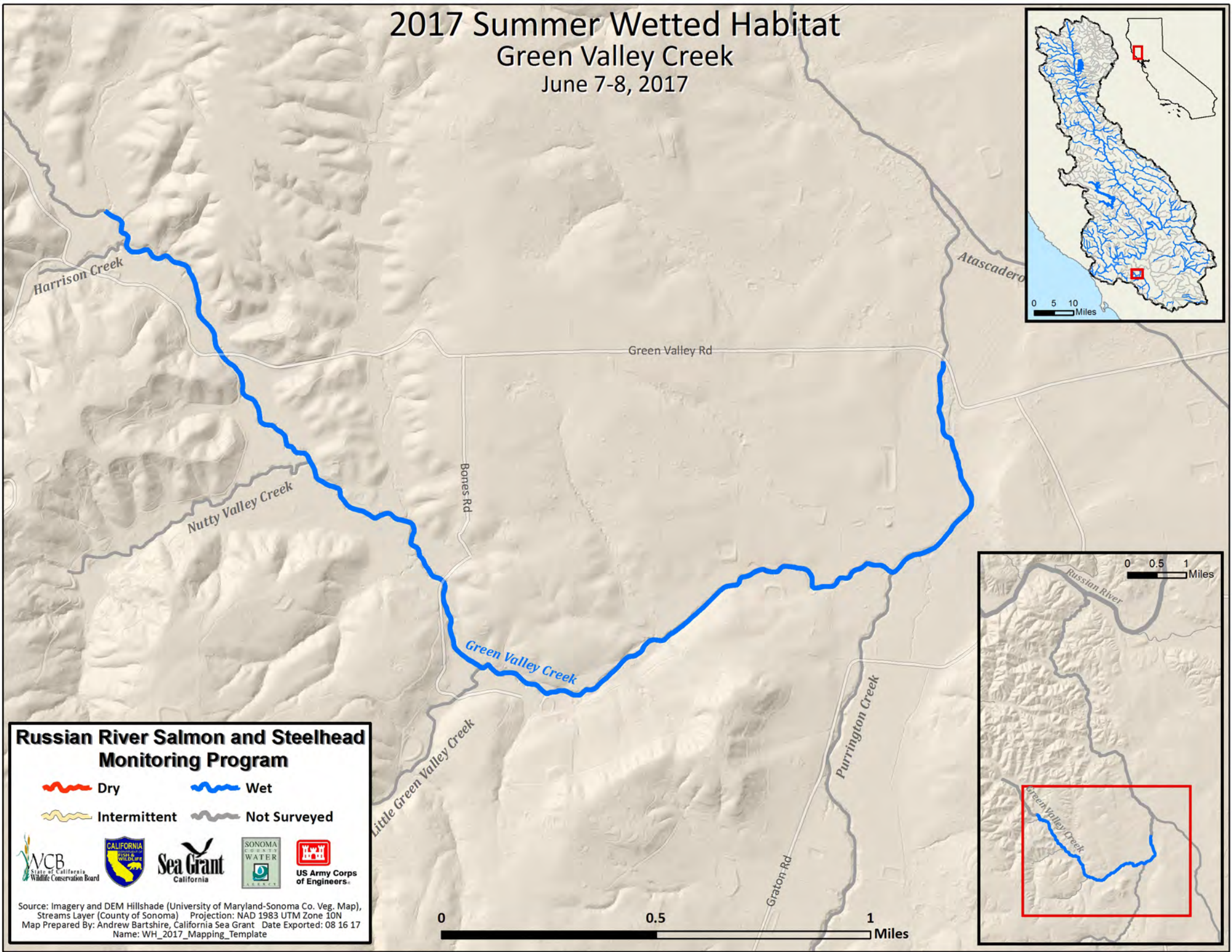




Source: Imagery and DEM Hillshade (University of Maryland-Sonoma Co. Veg. Map),
 Streams Layer (County of Sonoma) Projection: NAD 1983 UTM Zone 10N
 Map Prepared By: Andrew Bartshire, California Sea Grant Date Exported: 08 16 17
 Name: WH_2017_Mapping_Template




2017 Summer Wetted Habitat Green Valley Creek June 7-8, 2017




Russian River Salmon and Steelhead Monitoring Program

~~~~~ Dry      ~~~~~ Wet  
~~~~~ Intermittent      ~~~~~ Not Surveyed

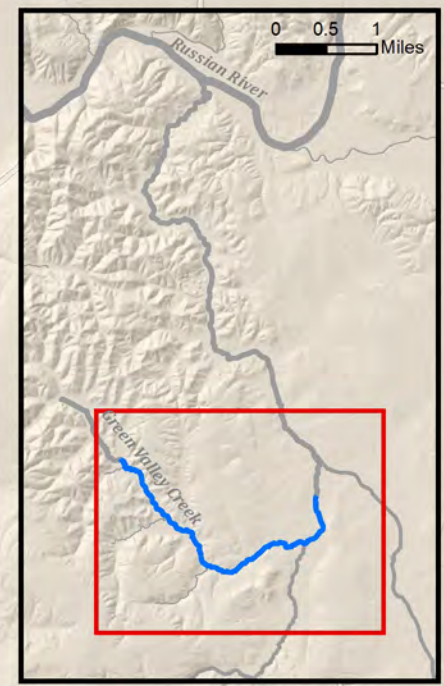
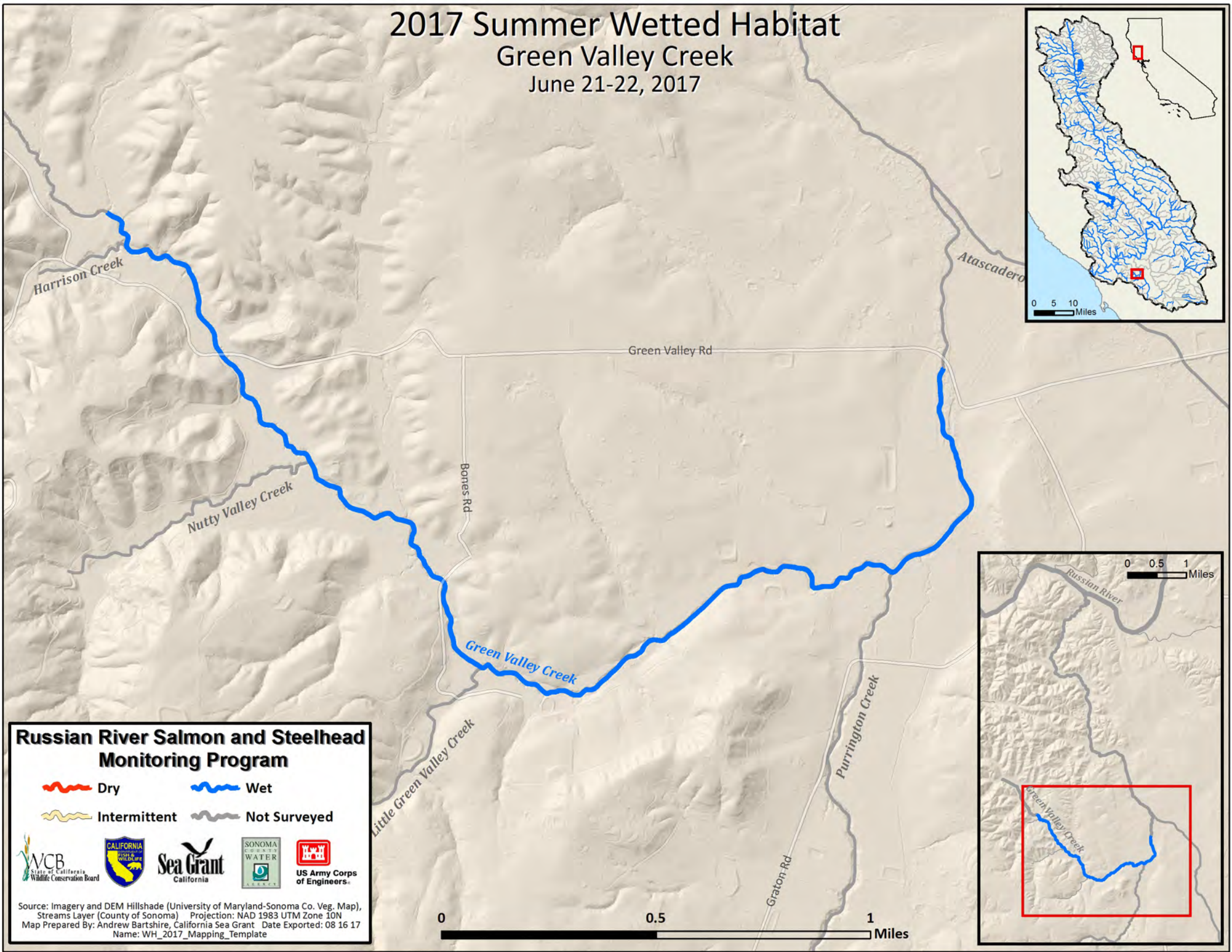






Source: Imagery and DEM Hillshade (University of Maryland-Sonoma Co. Veg. Map),
 Streams Layer (County of Sonoma) Projection: NAD 1983 UTM Zone 10N
 Map Prepared By: Andrew Bartshire, California Sea Grant Date Exported: 08 16 17
 Name: WH_2017_Mapping_Template



2017 Summer Wetted Habitat Green Valley Creek June 21-22, 2017



Russian River Salmon and Steelhead Monitoring Program


~~~~~ Dry      ~~~~~ Wet  
~~~~~ Intermittent      ~~~~~ Not Surveyed



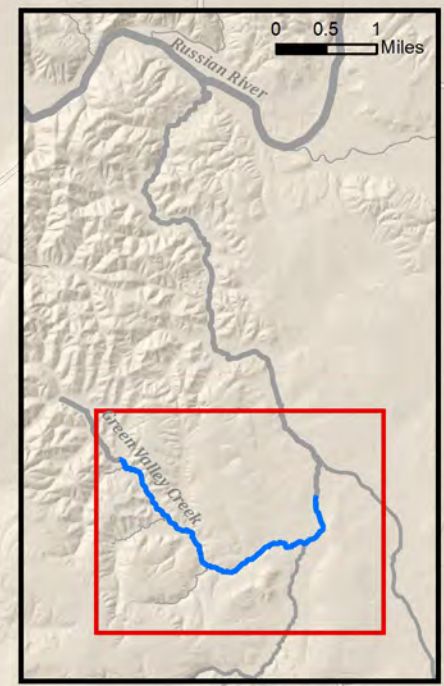
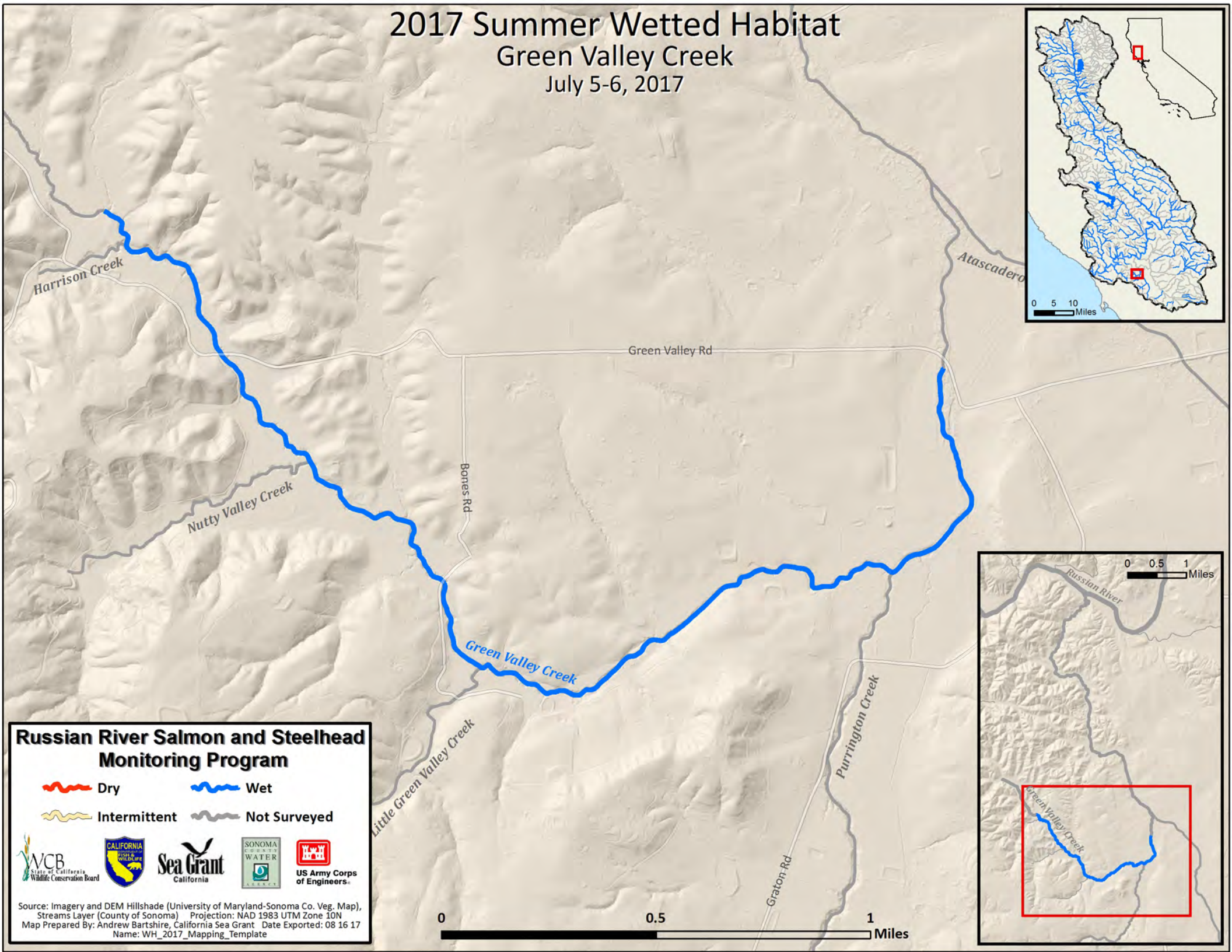
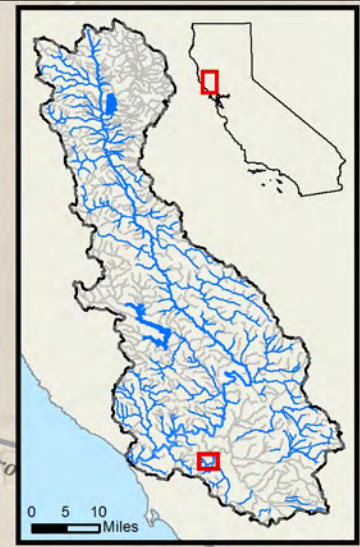




Source: Imagery and DEM Hillshade (University of Maryland-Sonoma Co. Veg. Map),
 Streams Layer (County of Sonoma) Projection: NAD 1983 UTM Zone 10N
 Map Prepared By: Andrew Bartshire, California Sea Grant Date Exported: 08 16 17
 Name: WH_2017_Mapping_Template



2017 Summer Wetted Habitat Green Valley Creek July 5-6, 2017



Russian River Salmon and Steelhead Monitoring Program


~~~~~ Dry      ~~~~~ Wet  
~~~~~ Intermittent      ~~~~~ Not Surveyed



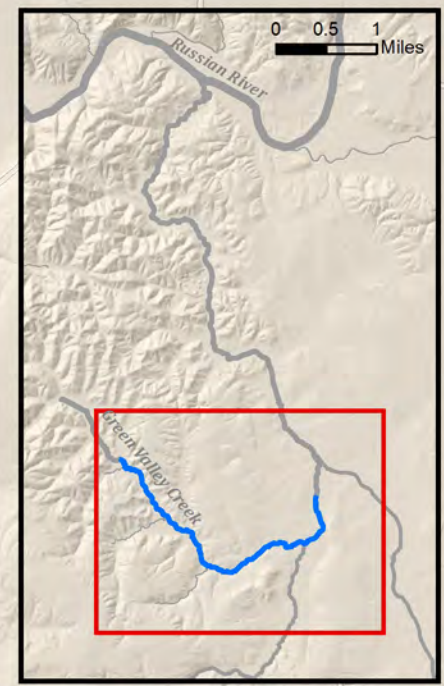
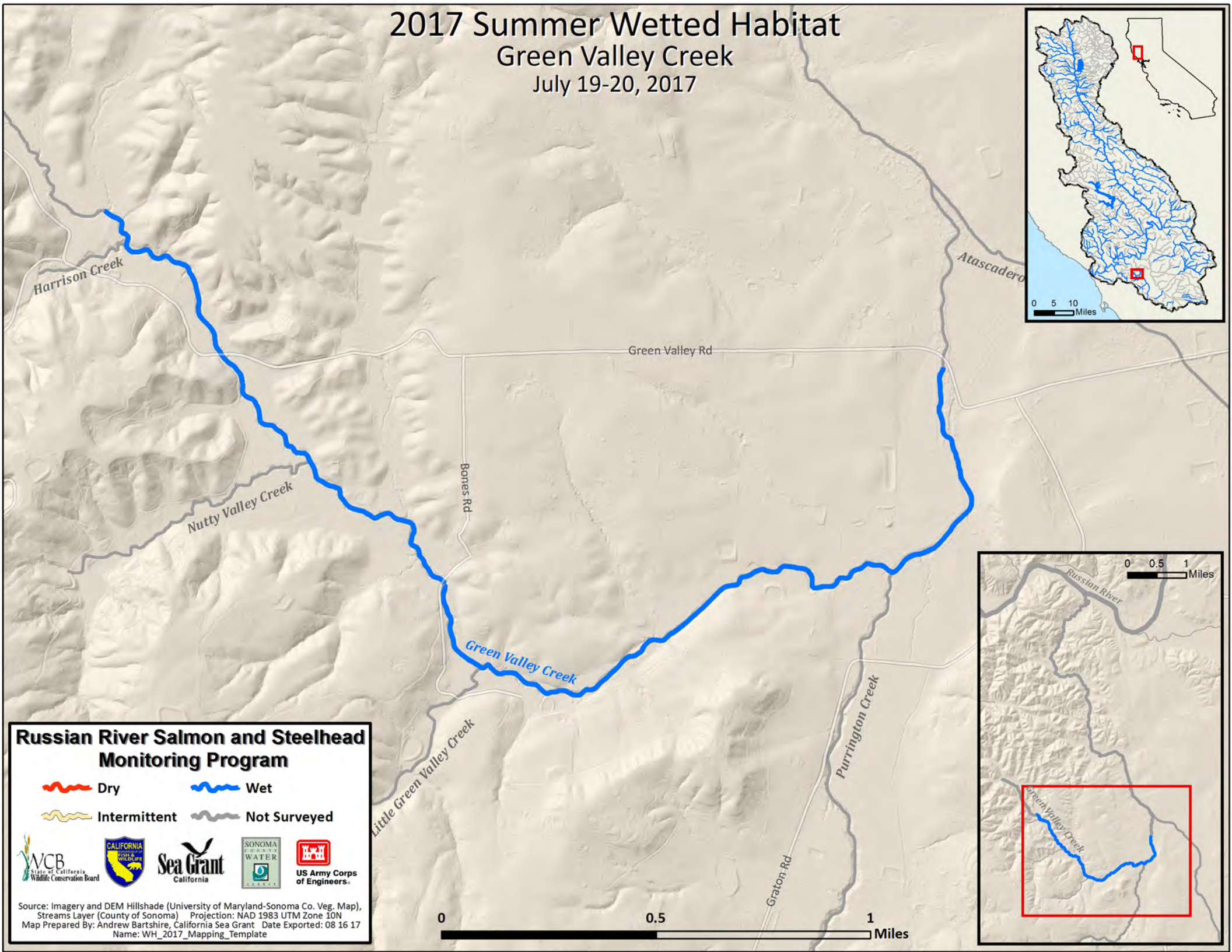




Source: Imagery and DEM Hillshade (University of Maryland-Sonoma Co. Veg. Map),
 Streams Layer (County of Sonoma) Projection: NAD 1983 UTM Zone 10N
 Map Prepared By: Andrew Bartshire, California Sea Grant Date Exported: 08 16 17
 Name: WH_2017_Mapping_Template



2017 Summer Wetted Habitat Green Valley Creek July 19-20, 2017



Russian River Salmon and Steelhead Monitoring Program


~~~~~ Dry      ~~~~~ Wet  
~~~~~ Intermittent      ~~~~~ Not Surveyed



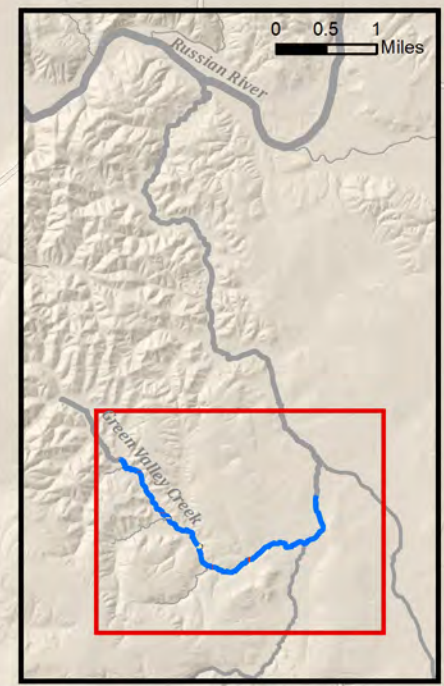
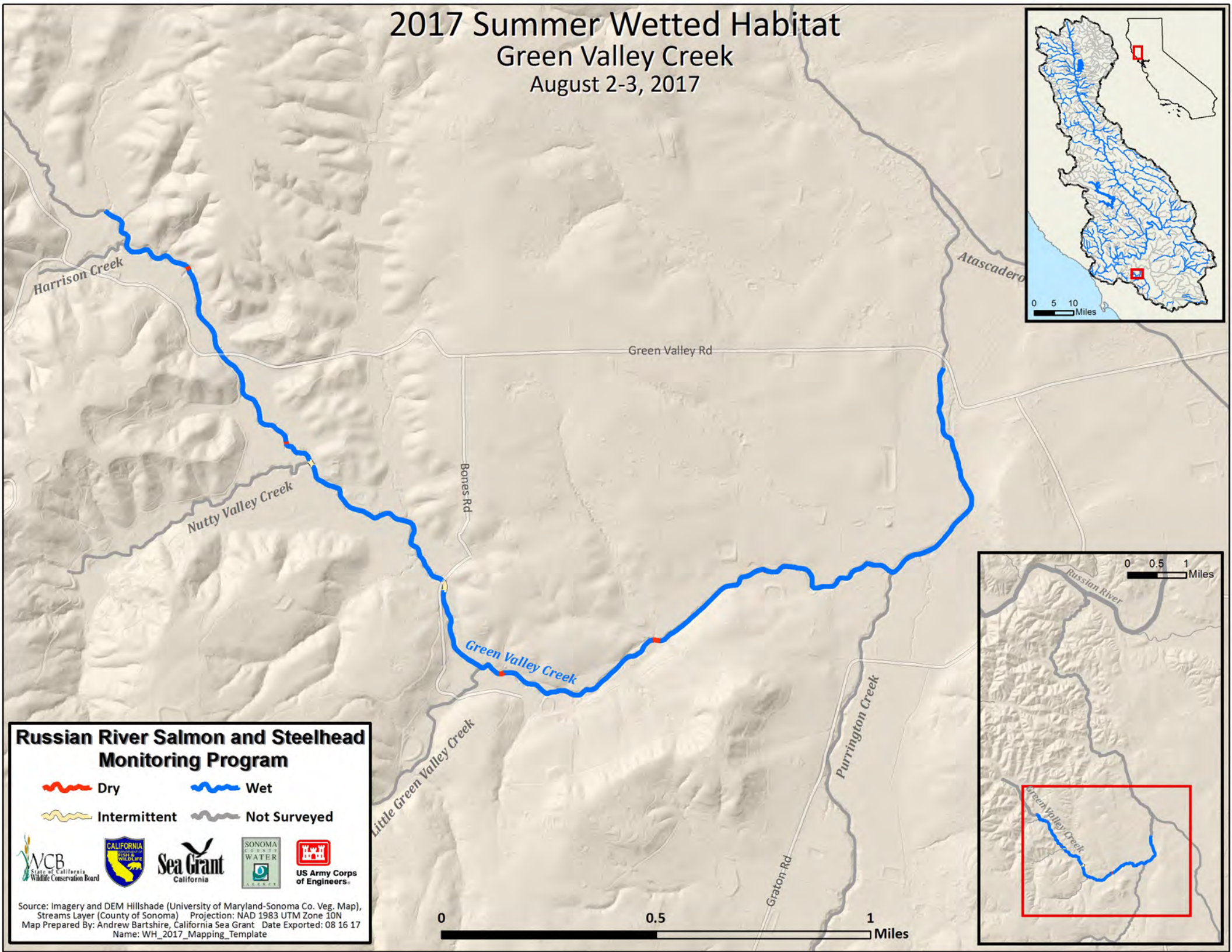




Source: Imagery and DEM Hillshade (University of Maryland-Sonoma Co. Veg. Map),
 Streams Layer (County of Sonoma) Projection: NAD 1983 UTM Zone 10N
 Map Prepared By: Andrew Bartshire, California Sea Grant Date Exported: 08 16 17
 Name: WH_2017_Mapping_Template




2017 Summer Wetted Habitat Green Valley Creek August 2-3, 2017




Russian River Salmon and Steelhead Monitoring Program

~~~~~ Dry      ~~~~~ Wet  
~~~~~ Intermittent      ~~~~~ Not Surveyed

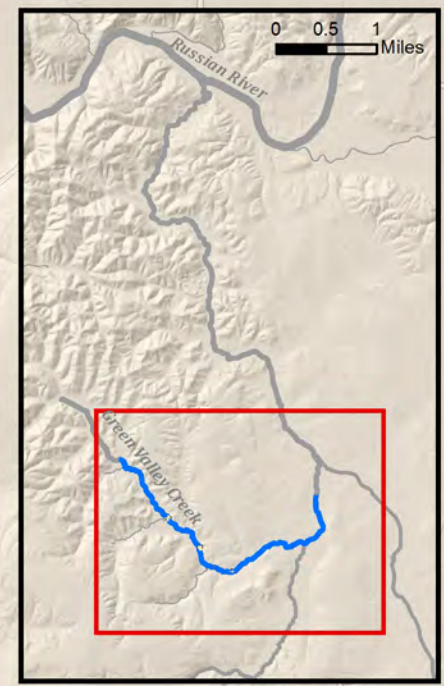
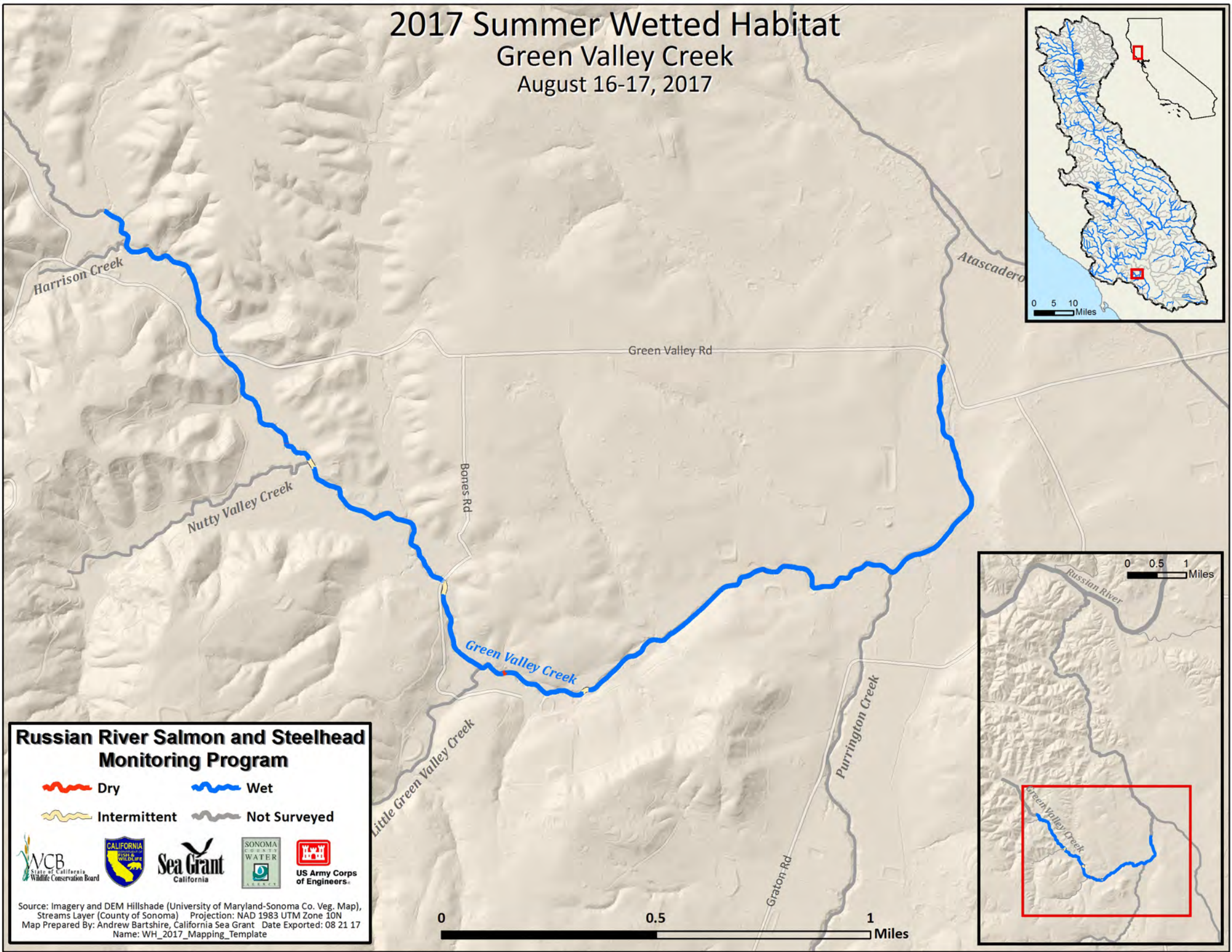






Source: Imagery and DEM Hillshade (University of Maryland-Sonoma Co. Veg. Map),
 Streams Layer (County of Sonoma) Projection: NAD 1983 UTM Zone 10N
 Map Prepared By: Andrew Bartshire, California Sea Grant Date Exported: 08 16 17
 Name: WH_2017_Mapping_Template



2017 Summer Wetted Habitat Green Valley Creek August 16-17, 2017




Russian River Salmon and Steelhead Monitoring Program


~~~~~ Dry      ~~~~~ Wet  
~~~~~ Intermittent      ~~~~~ Not Surveyed



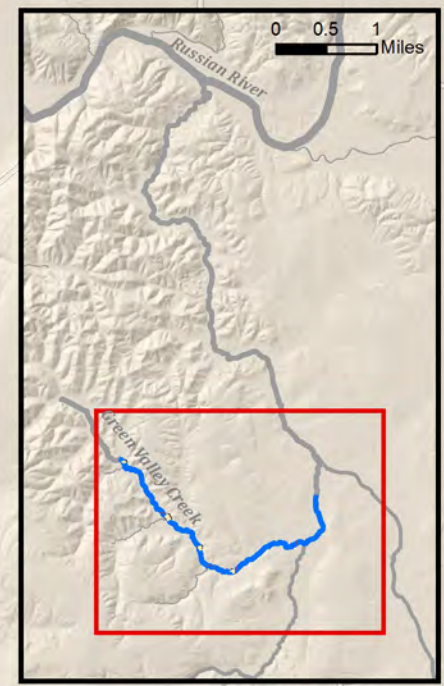
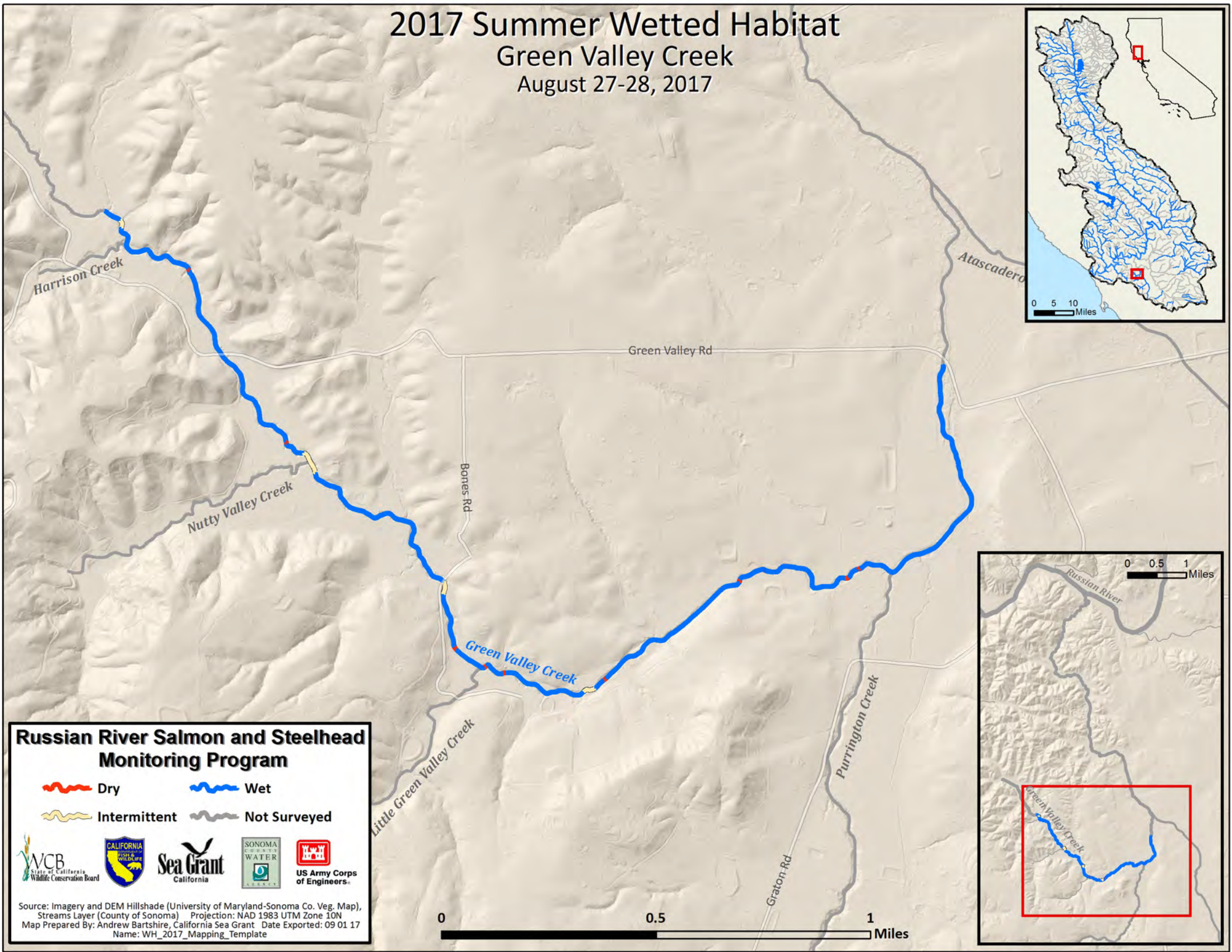




Source: Imagery and DEM Hillshade (University of Maryland-Sonoma Co. Veg. Map),
 Streams Layer (County of Sonoma) Projection: NAD 1983 UTM Zone 10N
 Map Prepared By: Andrew Bartshire, California Sea Grant Date Exported: 08 21 17
 Name: WH_2017_Mapping_Template



2017 Summer Wetted Habitat Green Valley Creek August 27-28, 2017



Russian River Salmon and Steelhead Monitoring Program

~~~~~ Dry      ~~~~~ Wet  
~~~~~ Intermittent      ~~~~~ Not Surveyed

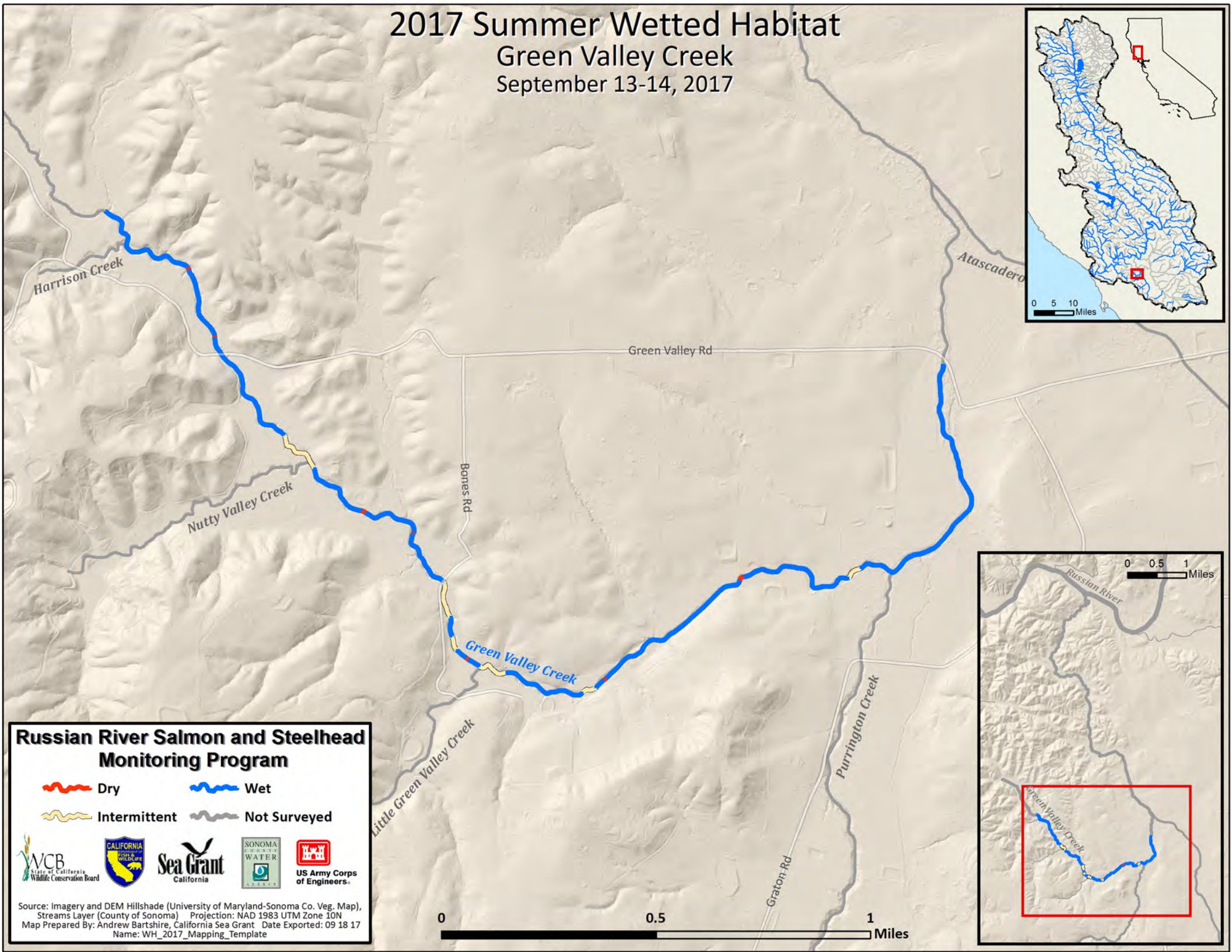








Source: Imagery and DEM Hillshade (University of Maryland-Sonoma Co. Veg. Map),
 Streams Layer (County of Sonoma) Projection: NAD 1983 UTM Zone 10N
 Map Prepared By: Andrew Bartshire, California Sea Grant Date Exported: 09 01 17
 Name: WH_2017_Mapping_Template

2017 Summer Wetted Habitat Green Valley Creek September 13-14, 2017




Russian River Salmon and Steelhead Monitoring Program

~~~~~ Dry      ~~~~~ Wet  
~~~~~ Intermittent      ~~~~~ Not Surveyed

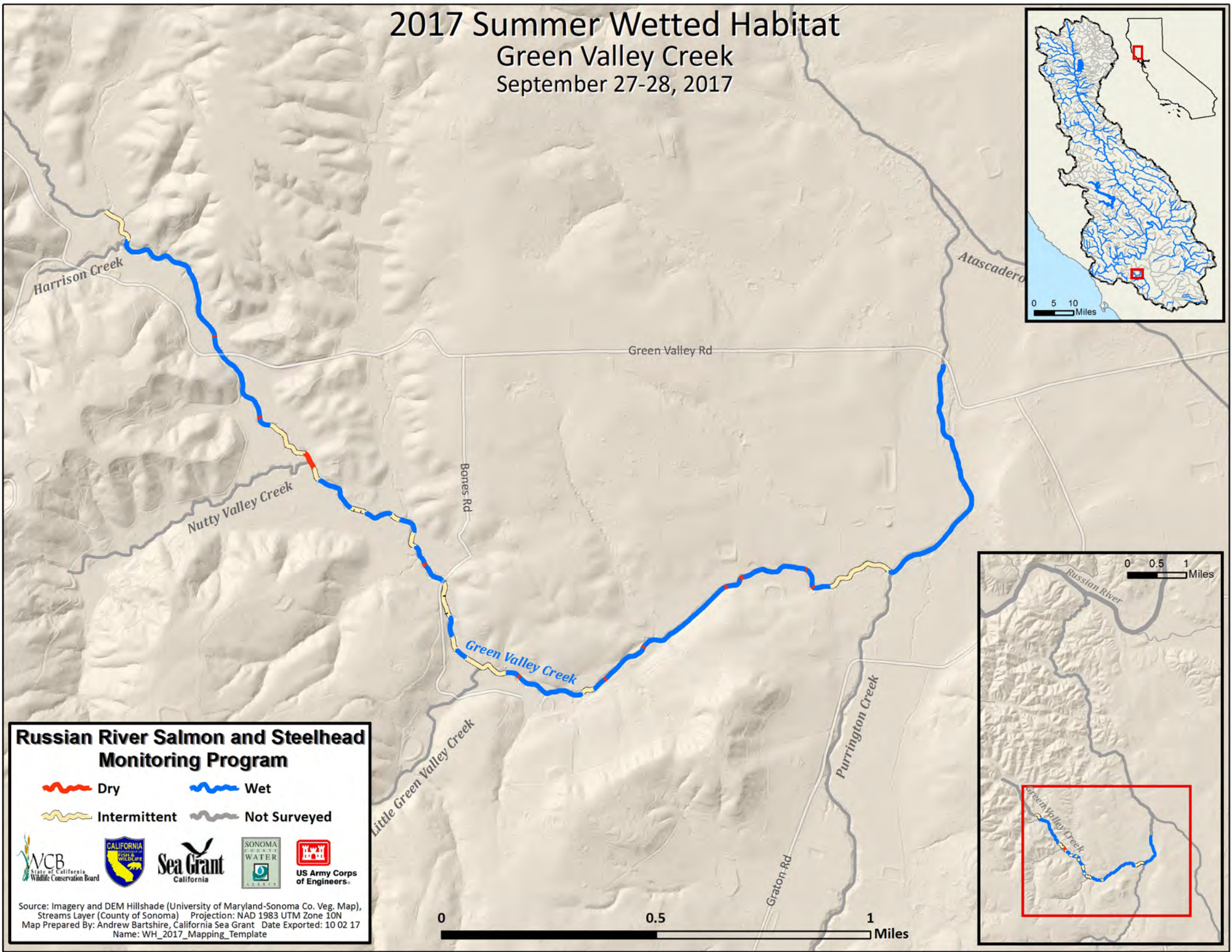






Source: Imagery and DEM Hillshade (University of Maryland-Sonoma Co. Veg. Map),
 Streams Layer (County of Sonoma) Projection: NAD 1983 UTM Zone 10N
 Map Prepared By: Andrew Bartshire, California Sea Grant Date Exported: 09 18 17
 Name: WH_2017_Mapping_Template



2017 Summer Wetted Habitat Green Valley Creek September 27-28, 2017



Russian River Salmon and Steelhead Monitoring Program

~~~~~ Dry      ~~~~~ Wet  
~~~~~ Intermittent      ~~~~~ Not Surveyed

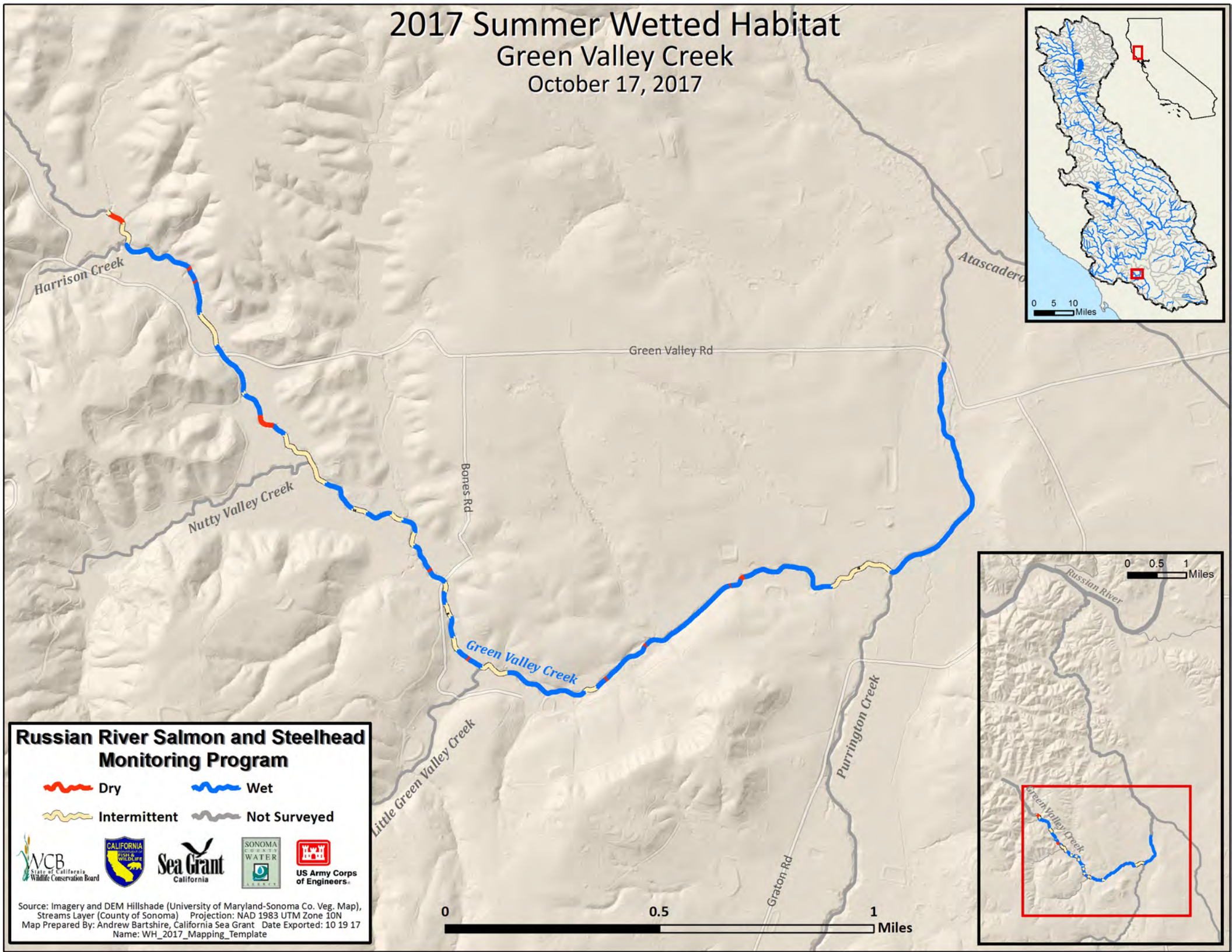






Source: Imagery and DEM Hillshade (University of Maryland-Sonoma Co. Veg. Map),
 Streams Layer (County of Sonoma) Projection: NAD 1983 UTM Zone 10N
 Map Prepared By: Andrew Bartshire, California Sea Grant Date Exported: 10/02/17
 Name: WH_2017_Mapping_Template

2017 Summer Wetted Habitat Green Valley Creek October 17, 2017



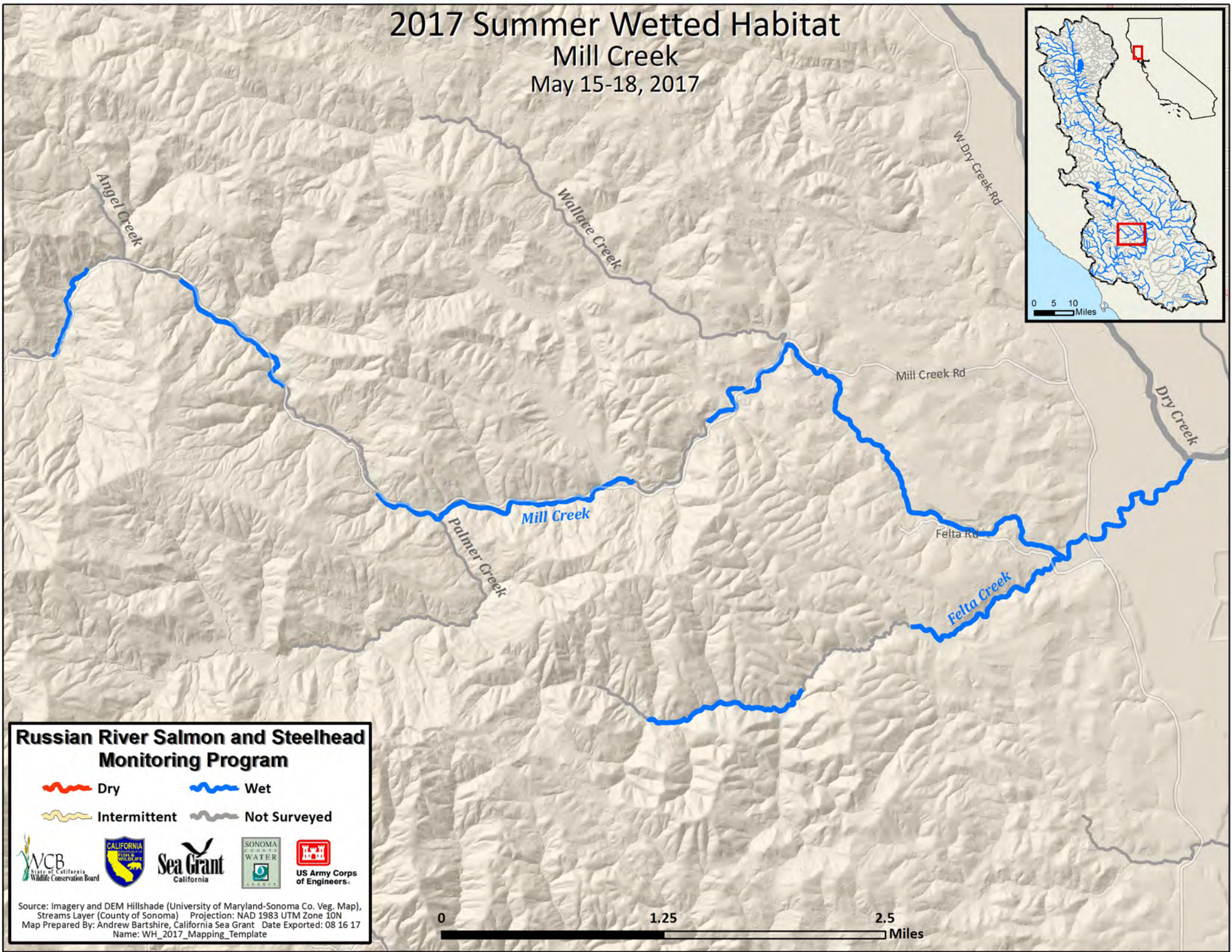
Russian River Salmon and Steelhead Monitoring Program

-  Dry
-  Wet
-  Intermittent
-  Not Surveyed



Source: Imagery and DEM Hillshade (University of Maryland-Sonoma Co. Veg. Map),
Streams Layer (County of Sonoma) Projection: NAD 1983 UTM Zone 10N
Map Prepared By: Andrew Bartshire, California Sea Grant Date Exported: 10/19/17
Name: WH_2017_Mapping_Template

2017 Summer Wetted Habitat Mill Creek May 15-18, 2017

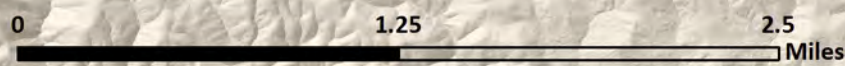


Russian River Salmon and Steelhead Monitoring Program

-  Dry
-  Wet
-  Intermittent
-  Not Surveyed

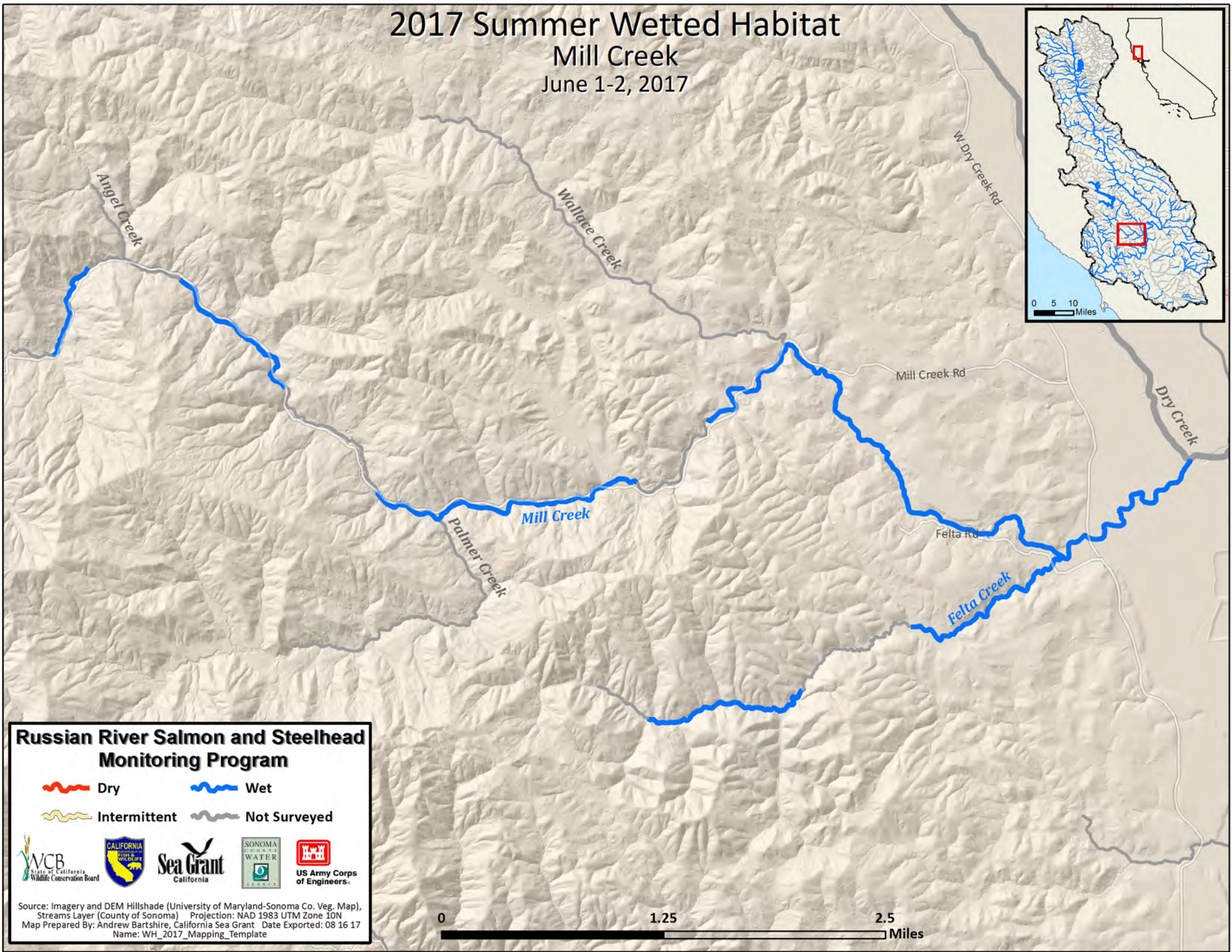


Source: Imagery and DEM Hillshade (University of Maryland-Sonoma Co. Veg. Map),
Streams Layer (County of Sonoma) Projection: NAD 1983 UTM Zone 10N
Map Prepared By: Andrew Bartshire, California Sea Grant Date Exported: 08 16 17
Name: WH_2017_Mapping_Template



2017 Summer Wetted Habitat

Mill Creek
June 1-2, 2017

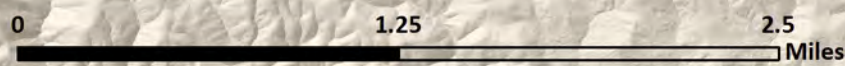


Russian River Salmon and Steelhead Monitoring Program

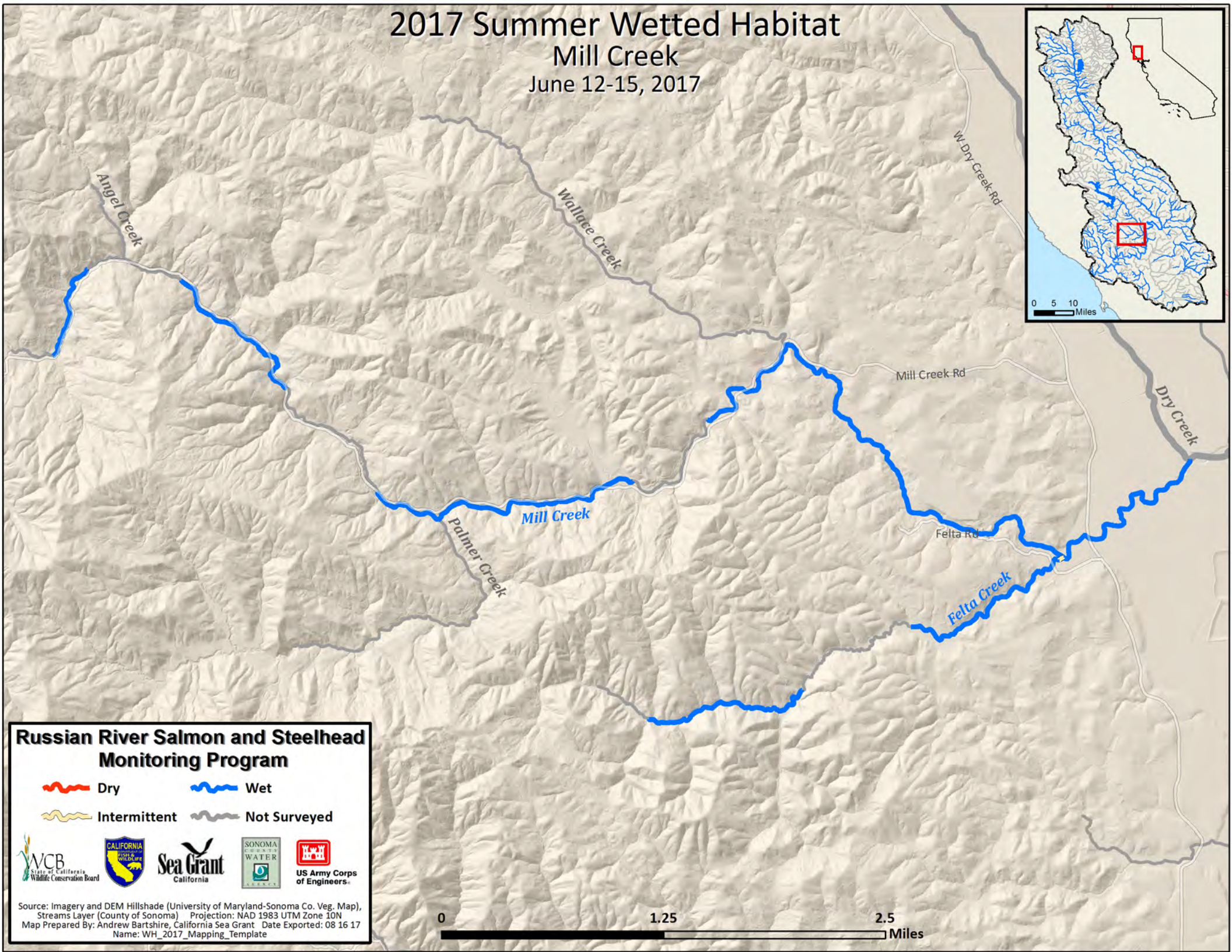
-  Dry
-  Wet
-  Intermittent
-  Not Surveyed



Source: Imagery and DEM Hillshade (University of Maryland-Sonoma Co. Veg. Map), Streams Layer (County of Sonoma) Projection: NAD 1983 UTM Zone 10N
Map Prepared By: Andrew Bartshire, California Sea Grant Date Exported: 08 16 17
Name: WH_2017_Mapping_Template



2017 Summer Wetted Habitat Mill Creek June 12-15, 2017

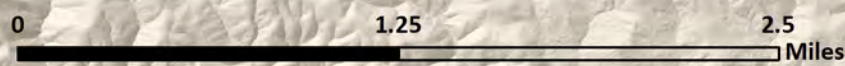


Russian River Salmon and Steelhead Monitoring Program

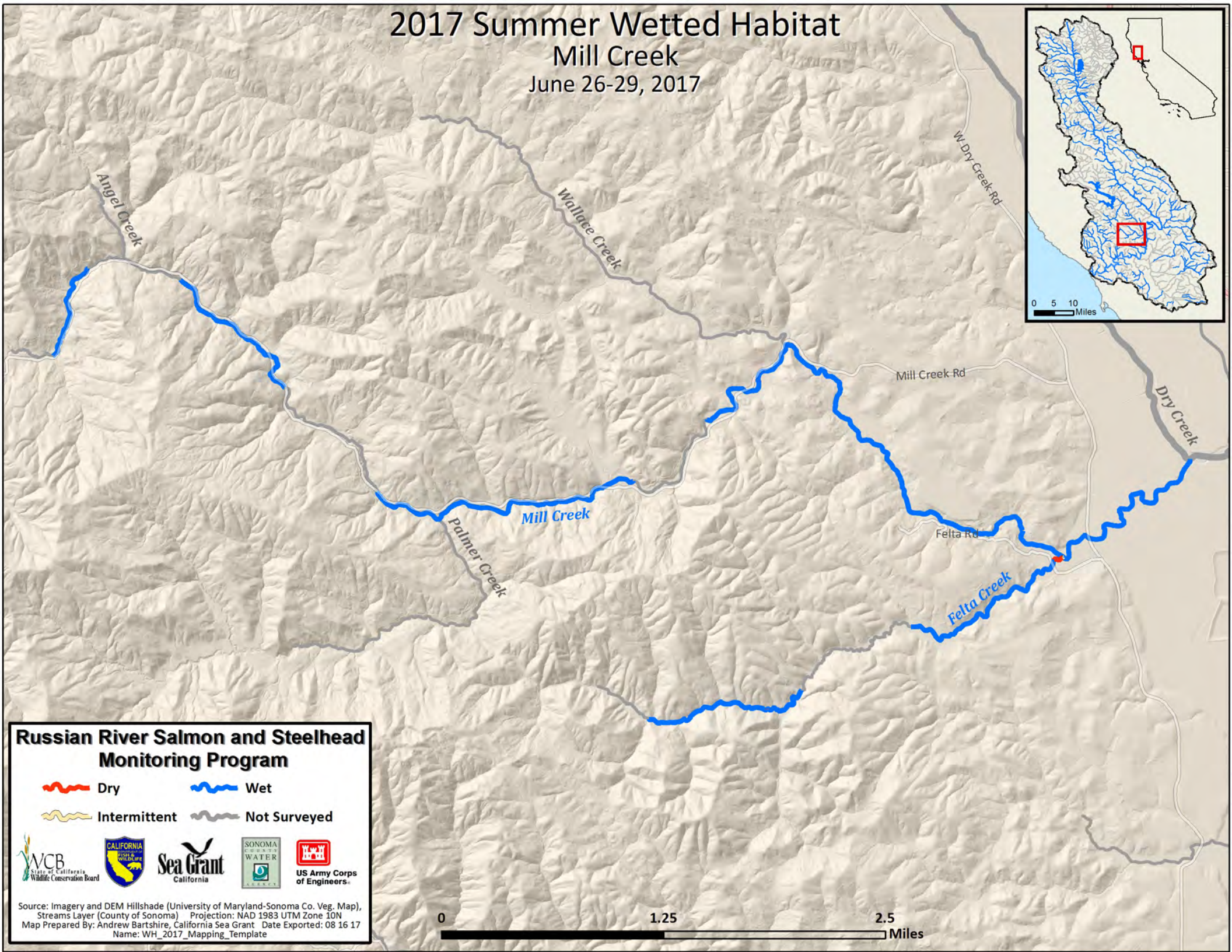
-  Dry
-  Wet
-  Intermittent
-  Not Surveyed



Source: Imagery and DEM Hillshade (University of Maryland-Sonoma Co. Veg. Map),
Streams Layer (County of Sonoma) Projection: NAD 1983 UTM Zone 10N
Map Prepared By: Andrew Bartshire, California Sea Grant Date Exported: 08 16 17
Name: WH_2017_Mapping_Template



2017 Summer Wetted Habitat Mill Creek June 26-29, 2017

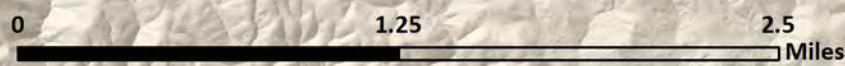


Russian River Salmon and Steelhead Monitoring Program

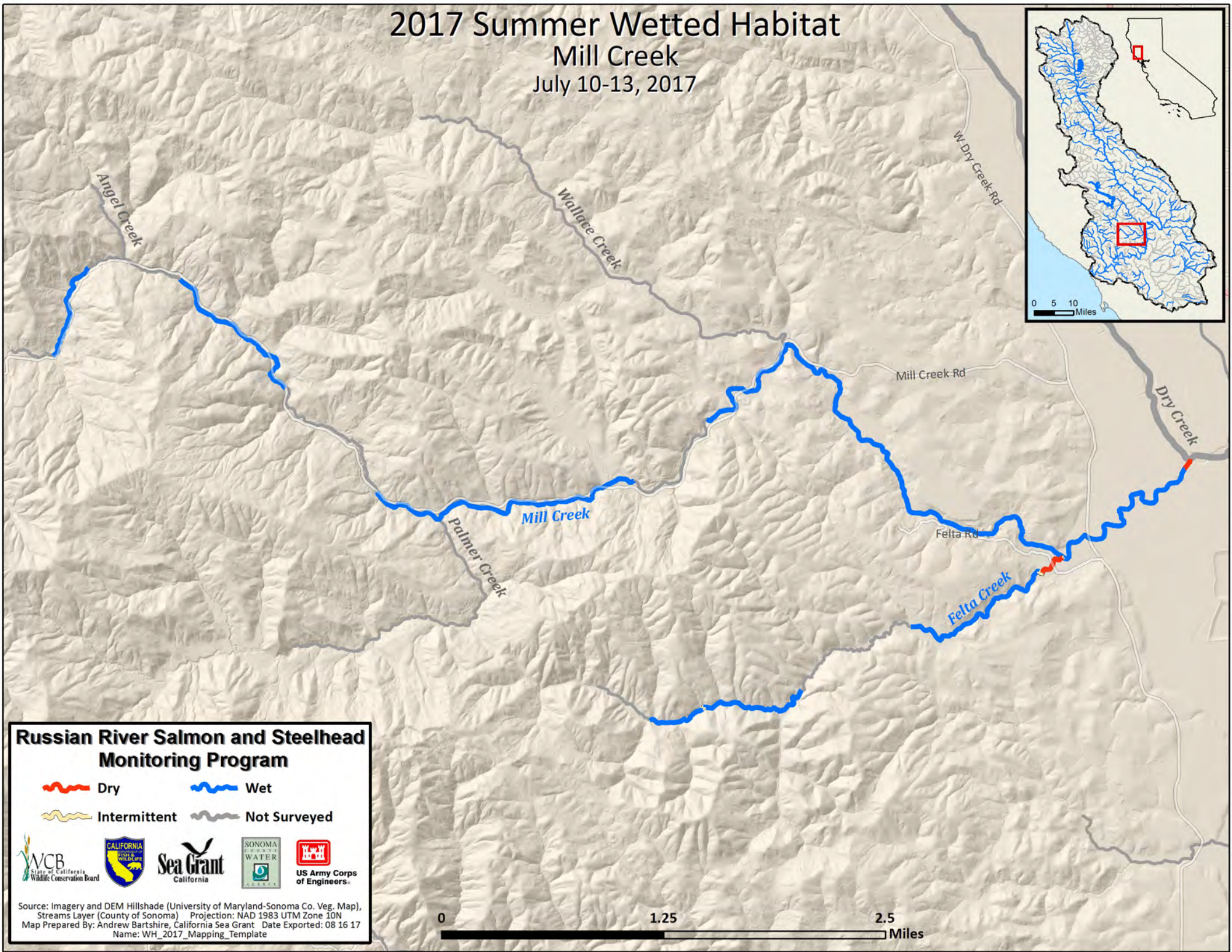
-  Dry
-  Wet
-  Intermittent
-  Not Surveyed



Source: Imagery and DEM Hillshade (University of Maryland-Sonoma Co. Veg. Map),
Streams Layer (County of Sonoma) Projection: NAD 1983 UTM Zone 10N
Map Prepared By: Andrew Bartshire, California Sea Grant Date Exported: 08 16 17
Name: WH_2017_Mapping_Template



2017 Summer Wetted Habitat Mill Creek July 10-13, 2017

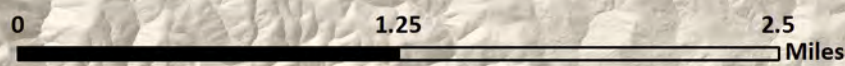


Russian River Salmon and Steelhead Monitoring Program

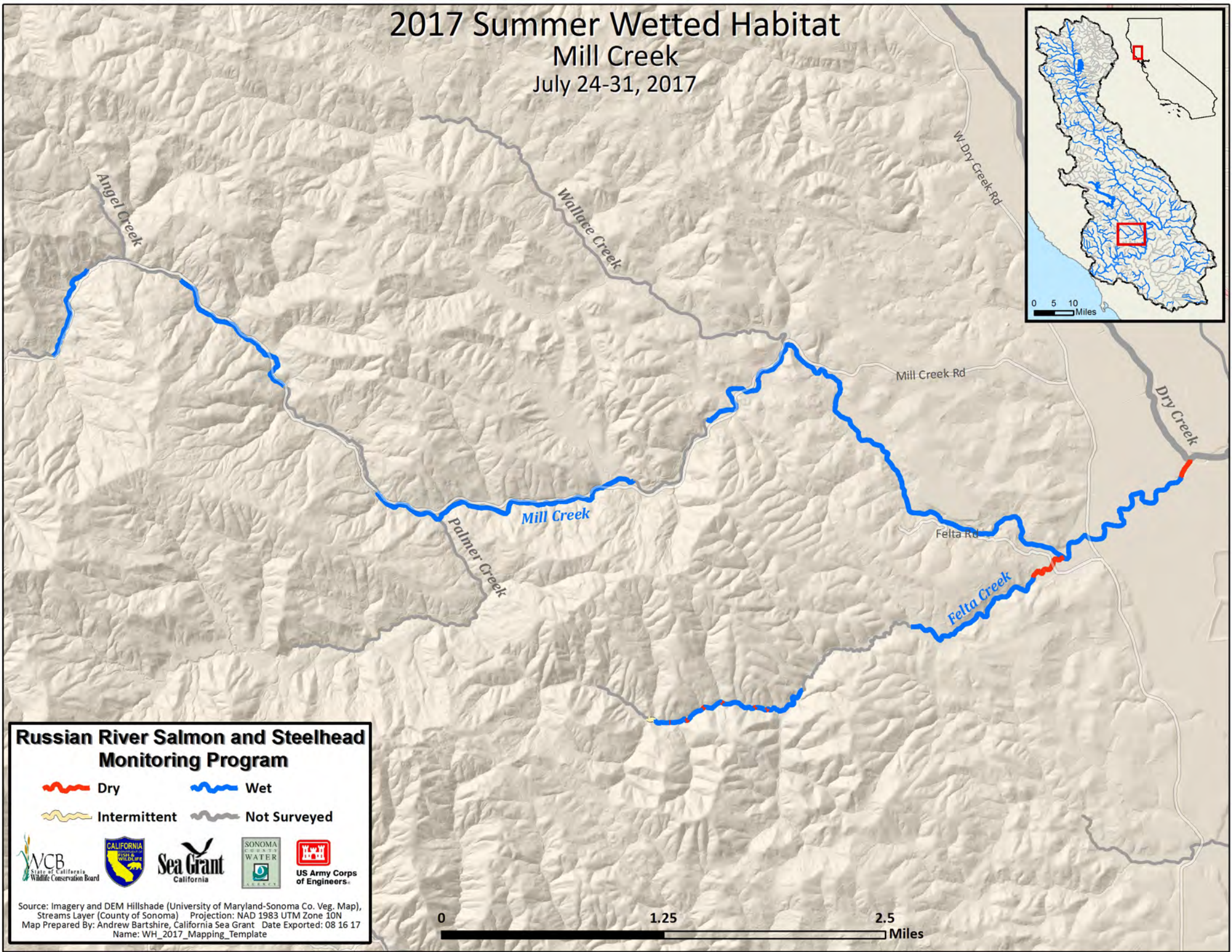
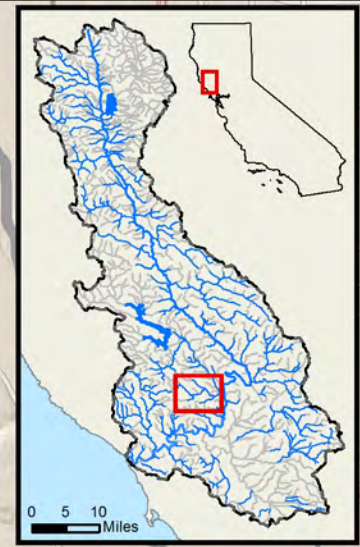
-  Dry
-  Wet
-  Intermittent
-  Not Surveyed



Source: Imagery and DEM Hillshade (University of Maryland-Sonoma Co. Veg. Map),
Streams Layer (County of Sonoma) Projection: NAD 1983 UTM Zone 10N
Map Prepared By: Andrew Bartshire, California Sea Grant Date Exported: 08 16 17
Name: WH_2017_Mapping_Template



2017 Summer Wetted Habitat Mill Creek July 24-31, 2017

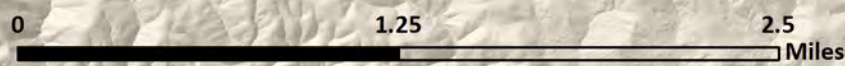


Russian River Salmon and Steelhead Monitoring Program

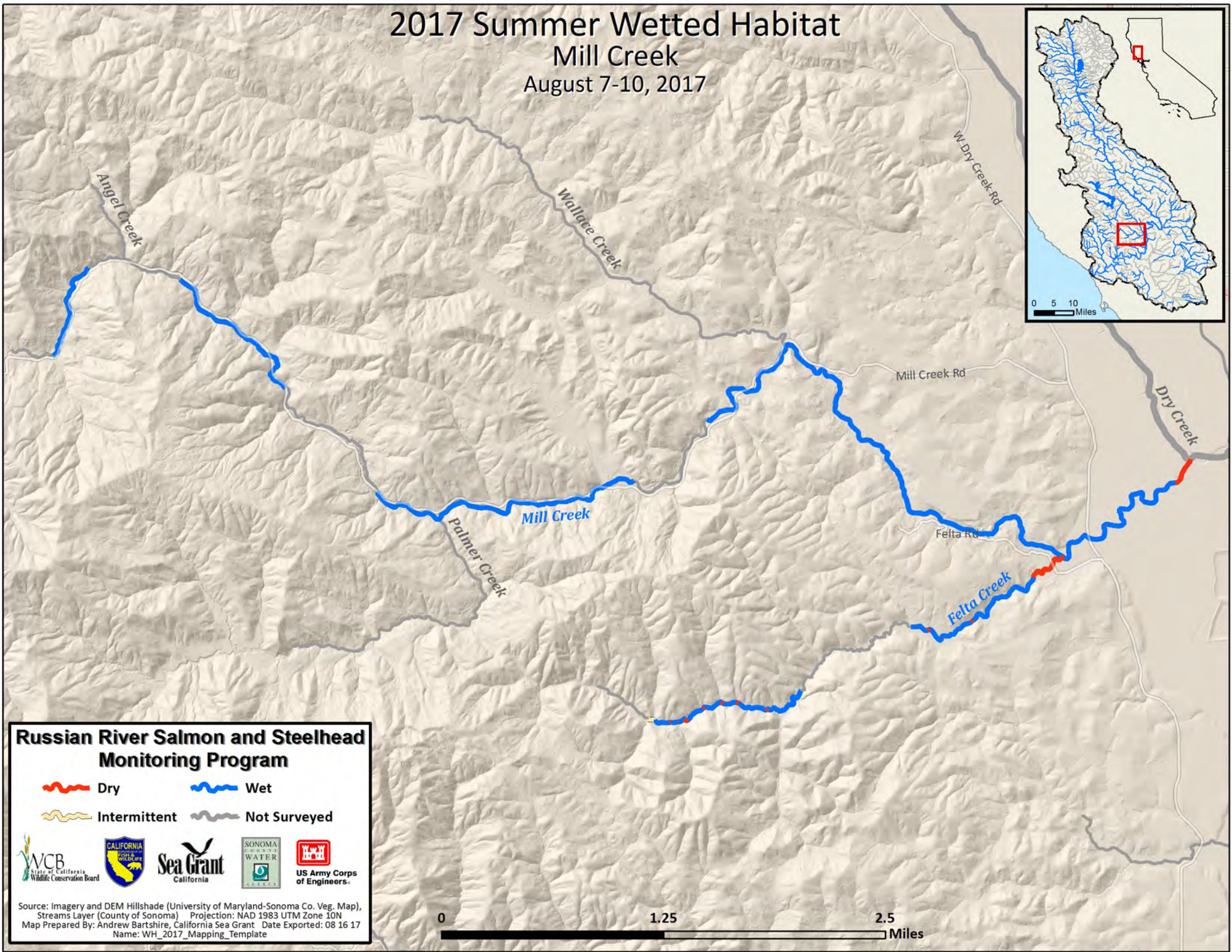
-  Dry
-  Wet
-  Intermittent
-  Not Surveyed



Source: Imagery and DEM Hillshade (University of Maryland-Sonoma Co. Veg. Map),
Streams Layer (County of Sonoma) Projection: NAD 1983 UTM Zone 10N
Map Prepared By: Andrew Bartshire, California Sea Grant Date Exported: 08 16 17
Name: WH_2017_Mapping_Template



2017 Summer Wetted Habitat Mill Creek August 7-10, 2017

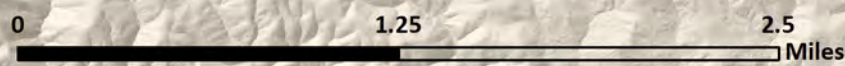


Russian River Salmon and Steelhead Monitoring Program

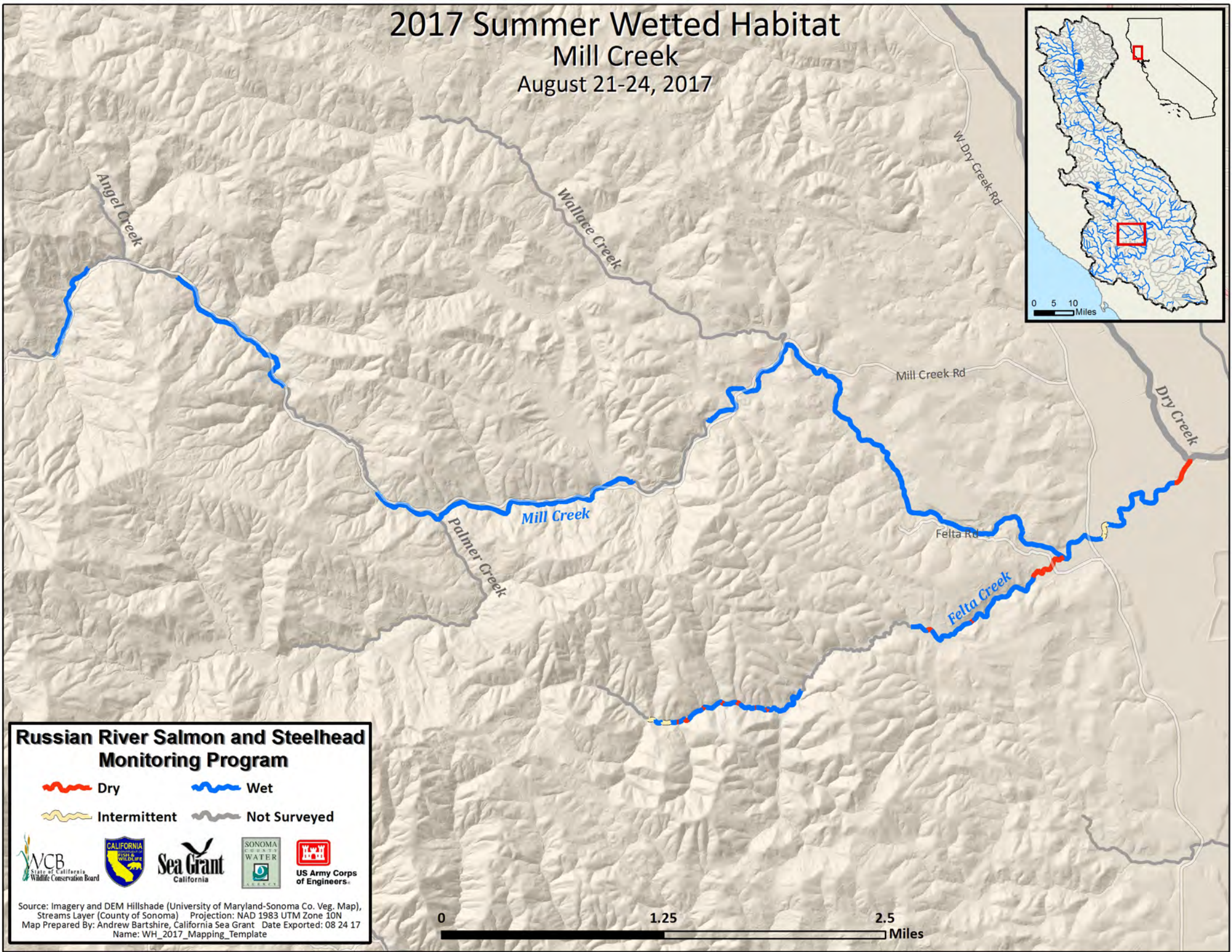
-  Dry
-  Wet
-  Intermittent
-  Not Surveyed



Source: Imagery and DEM Hillshade (University of Maryland-Sonoma Co. Veg. Map),
Streams Layer (County of Sonoma) Projection: NAD 1983 UTM Zone 10N
Map Prepared By: Andrew Bartshire, California Sea Grant Date Exported: 08 16 17
Name: WH_2017_Mapping_Template



2017 Summer Wetted Habitat Mill Creek August 21-24, 2017

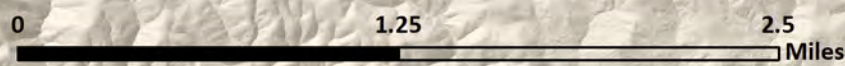


Russian River Salmon and Steelhead Monitoring Program

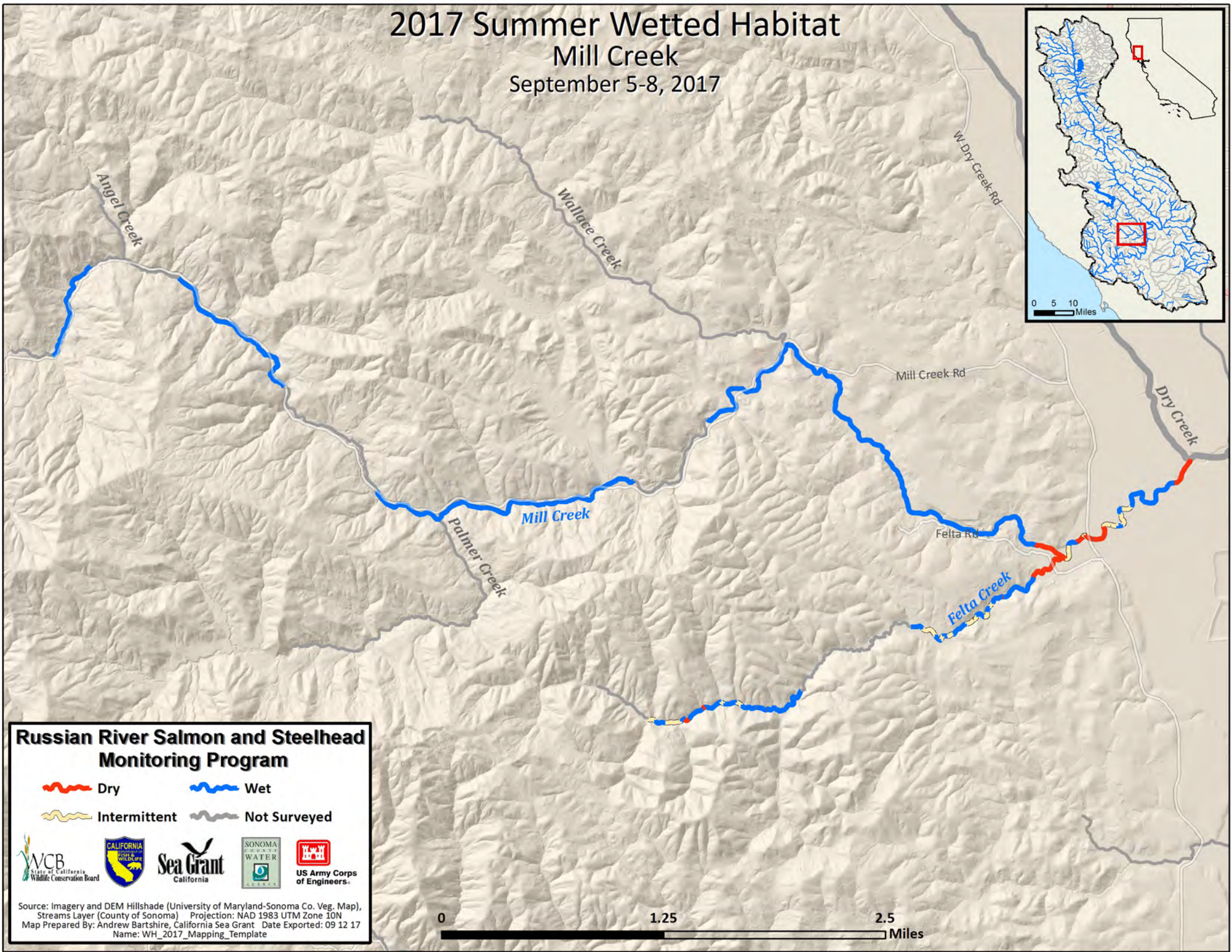
-  Dry
-  Wet
-  Intermittent
-  Not Surveyed



Source: Imagery and DEM Hillshade (University of Maryland-Sonoma Co. Veg. Map),
Streams Layer (County of Sonoma) Projection: NAD 1983 UTM Zone 10N
Map Prepared By: Andrew Bartshire, California Sea Grant Date Exported: 08 24 17
Name: WH_2017_Mapping_Template



2017 Summer Wetted Habitat Mill Creek September 5-8, 2017

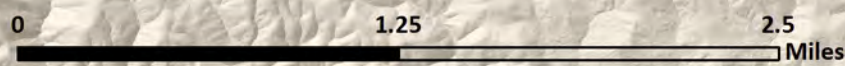


Russian River Salmon and Steelhead Monitoring Program

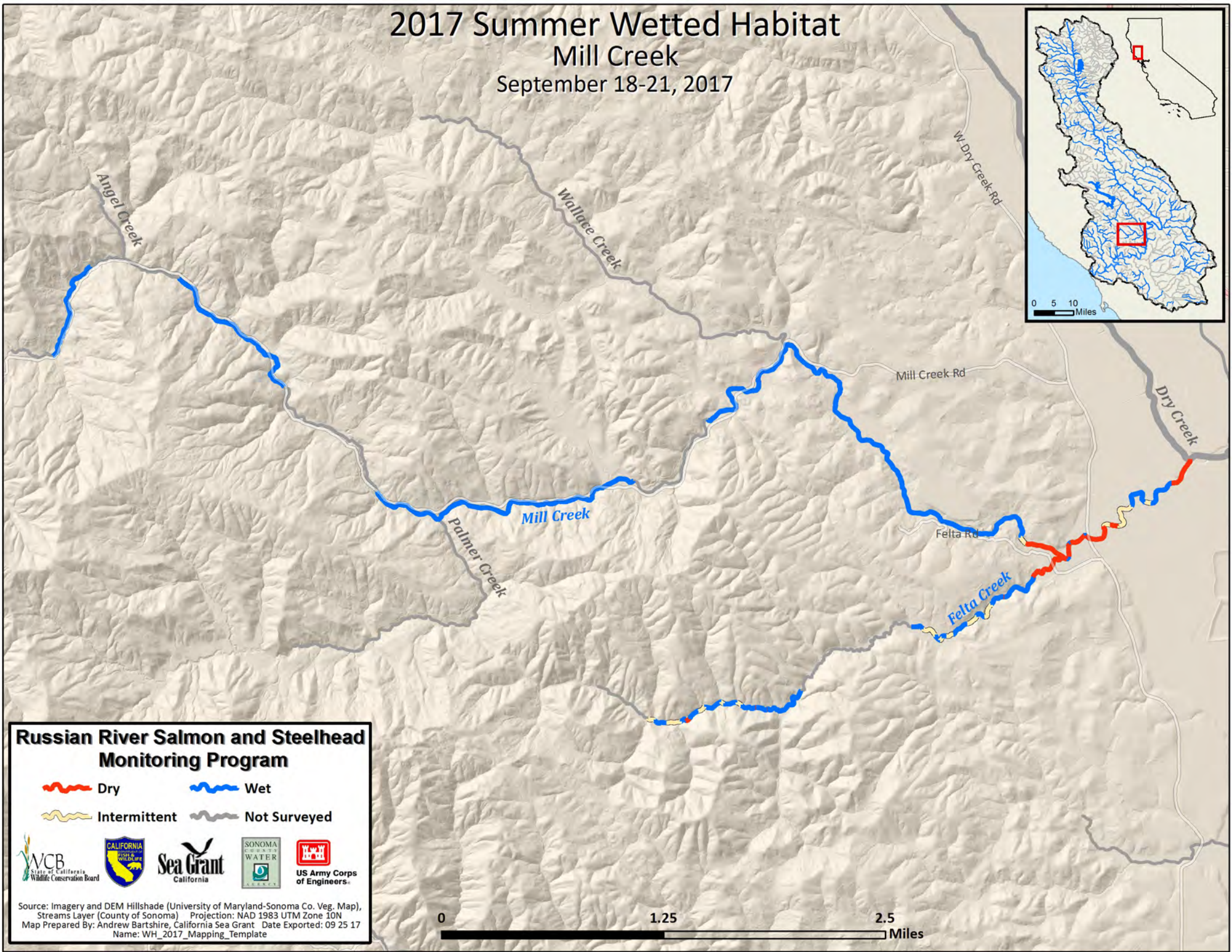
-  Dry
-  Wet
-  Intermittent
-  Not Surveyed



Source: Imagery and DEM Hillshade (University of Maryland-Sonoma Co. Veg. Map),
Streams Layer (County of Sonoma) Projection: NAD 1983 UTM Zone 10N
Map Prepared By: Andrew Bartshire, California Sea Grant Date Exported: 09 12 17
Name: WH_2017_Mapping_Template



2017 Summer Wetted Habitat Mill Creek September 18-21, 2017

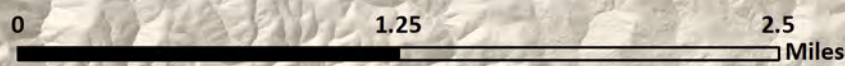


Russian River Salmon and Steelhead Monitoring Program

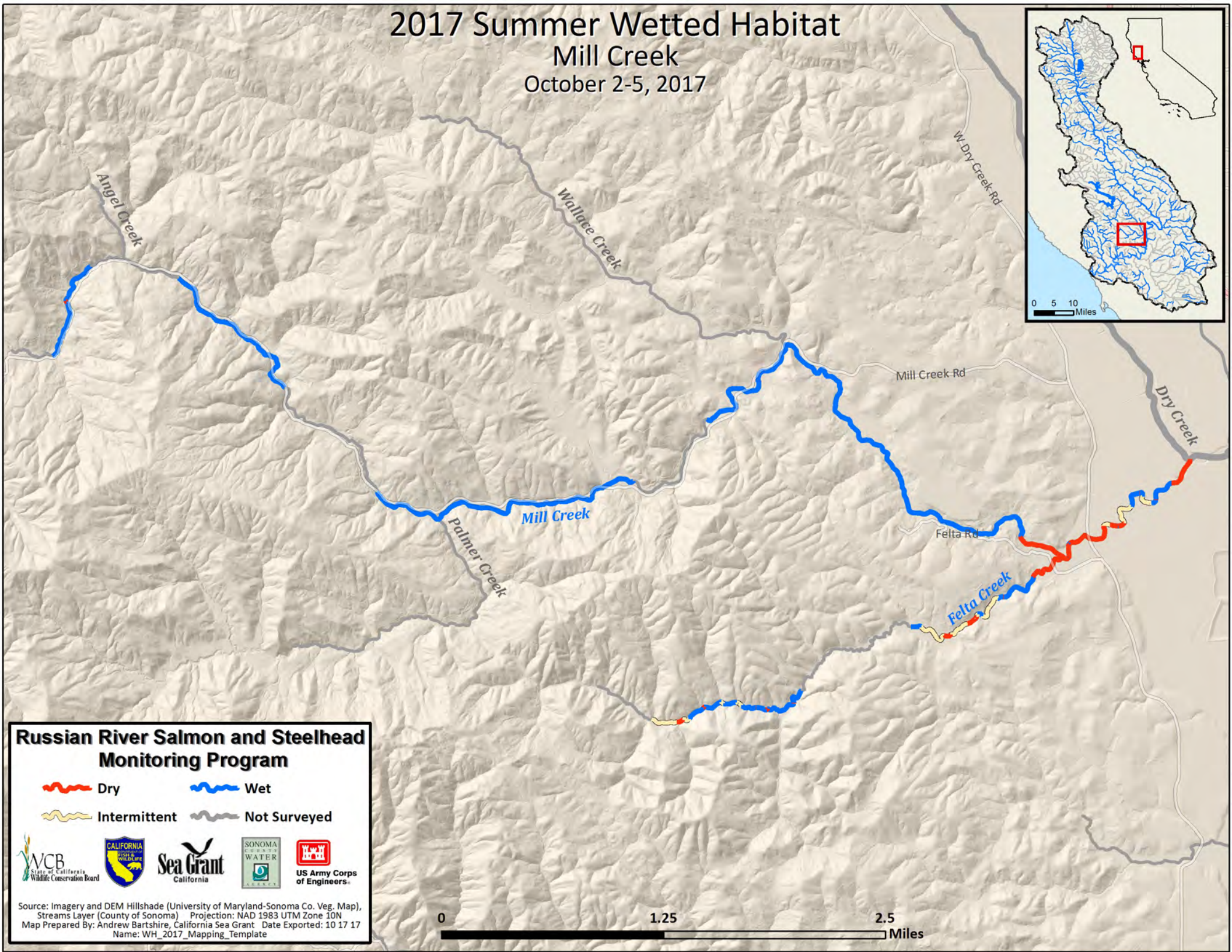
-  Dry
-  Wet
-  Intermittent
-  Not Surveyed



Source: Imagery and DEM Hillshade (University of Maryland-Sonoma Co. Veg. Map),
Streams Layer (County of Sonoma) Projection: NAD 1983 UTM Zone 10N
Map Prepared By: Andrew Bartshire, California Sea Grant Date Exported: 09 25 17
Name: WH_2017_Mapping_Template



2017 Summer Wetted Habitat Mill Creek October 2-5, 2017

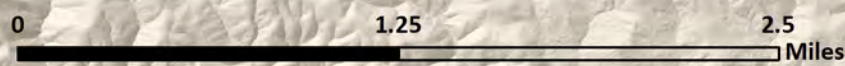


Russian River Salmon and Steelhead Monitoring Program

-  Dry
-  Wet
-  Intermittent
-  Not Surveyed



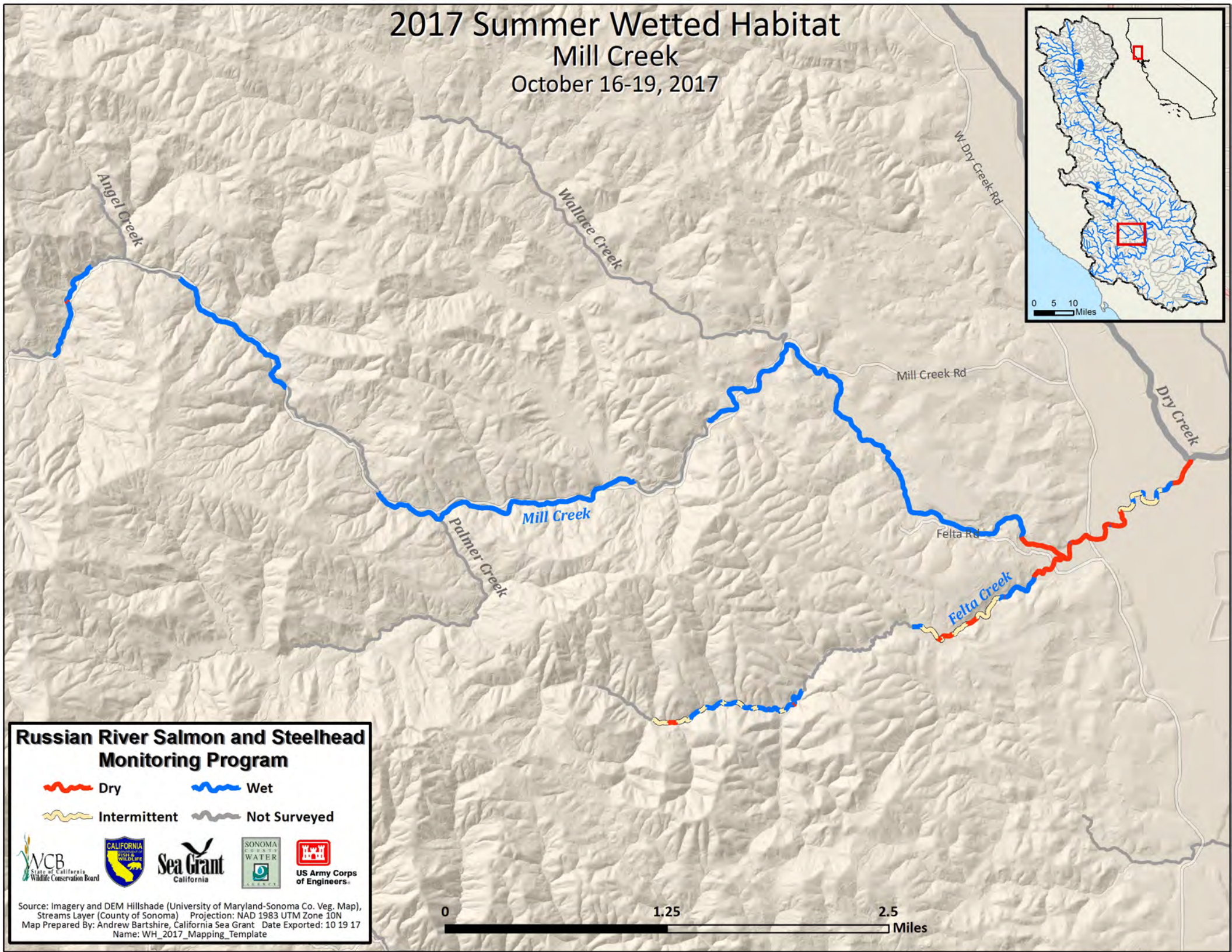
Source: Imagery and DEM Hillshade (University of Maryland-Sonoma Co. Veg. Map),
Streams Layer (County of Sonoma) Projection: NAD 1983 UTM Zone 10N
Map Prepared By: Andrew Bartshire, California Sea Grant Date Exported: 10/17/17
Name: WH_2017_Mapping_Template



2017 Summer Wetted Habitat

Mill Creek

October 16-19, 2017



Russian River Salmon and Steelhead Monitoring Program

- Dry
- Wet
- Intermittent
- Not Surveyed



Source: Imagery and DEM Hillshade (University of Maryland-Sonoma Co. Veg. Map), Streams Layer (County of Sonoma) Projection: NAD 1983 UTM Zone 10N
Map Prepared By: Andrew Bartshire, California Sea Grant Date Exported: 10/19/17
Name: WH_2017_Mapping_Template

